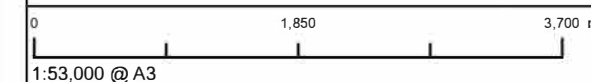


Legend

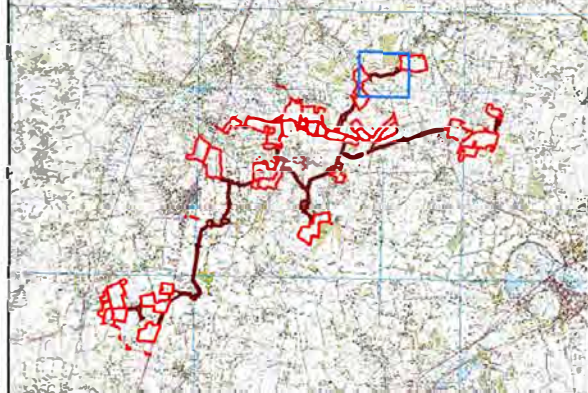
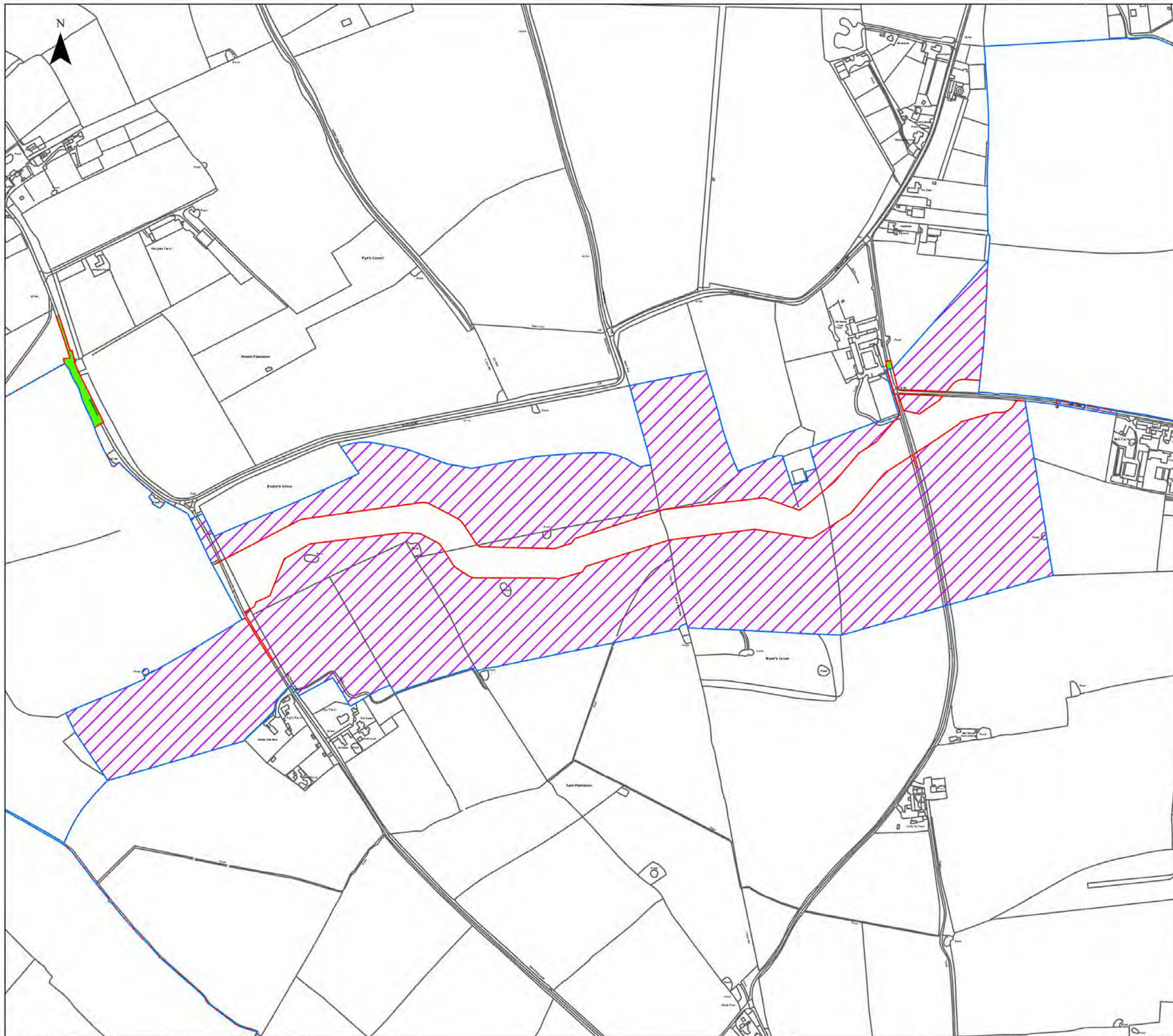
- Order Limits
- Order Limits - PEIR
- Areas Added to Order Limits between PEIR and Submission
- Areas Removed from the Order Limits between PEIR and Submission

Contains OS data © Crown Copyright and database right 2026. Contains data from OS Zoomstack
© Crown copyright and database rights 2025 Ordnance Survey AC0000808122
© Crown copyright and database rights 2025 Ordnance Survey AC0000849896



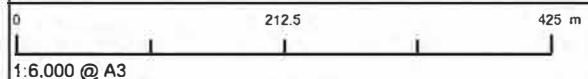
APFP Regulation: 5(2)(a)	Application Doc No. 6.2.5.4
Ref: 6.2.5.4	Date: 03/03/2026
Drawn: TL	Checked: LB

Figure 5.4: Alterations to the Site Boundary Between PEIR and Submission
Sheet 1 of 118
Revision B



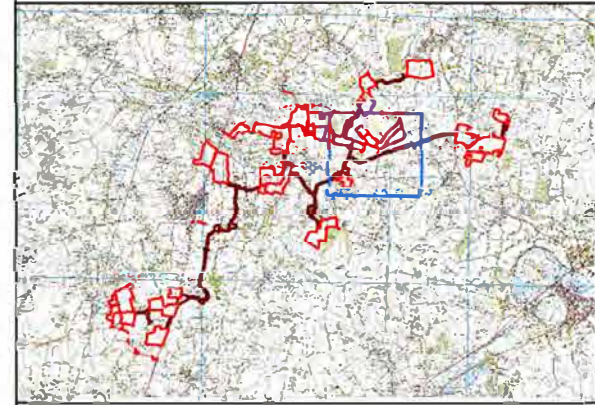
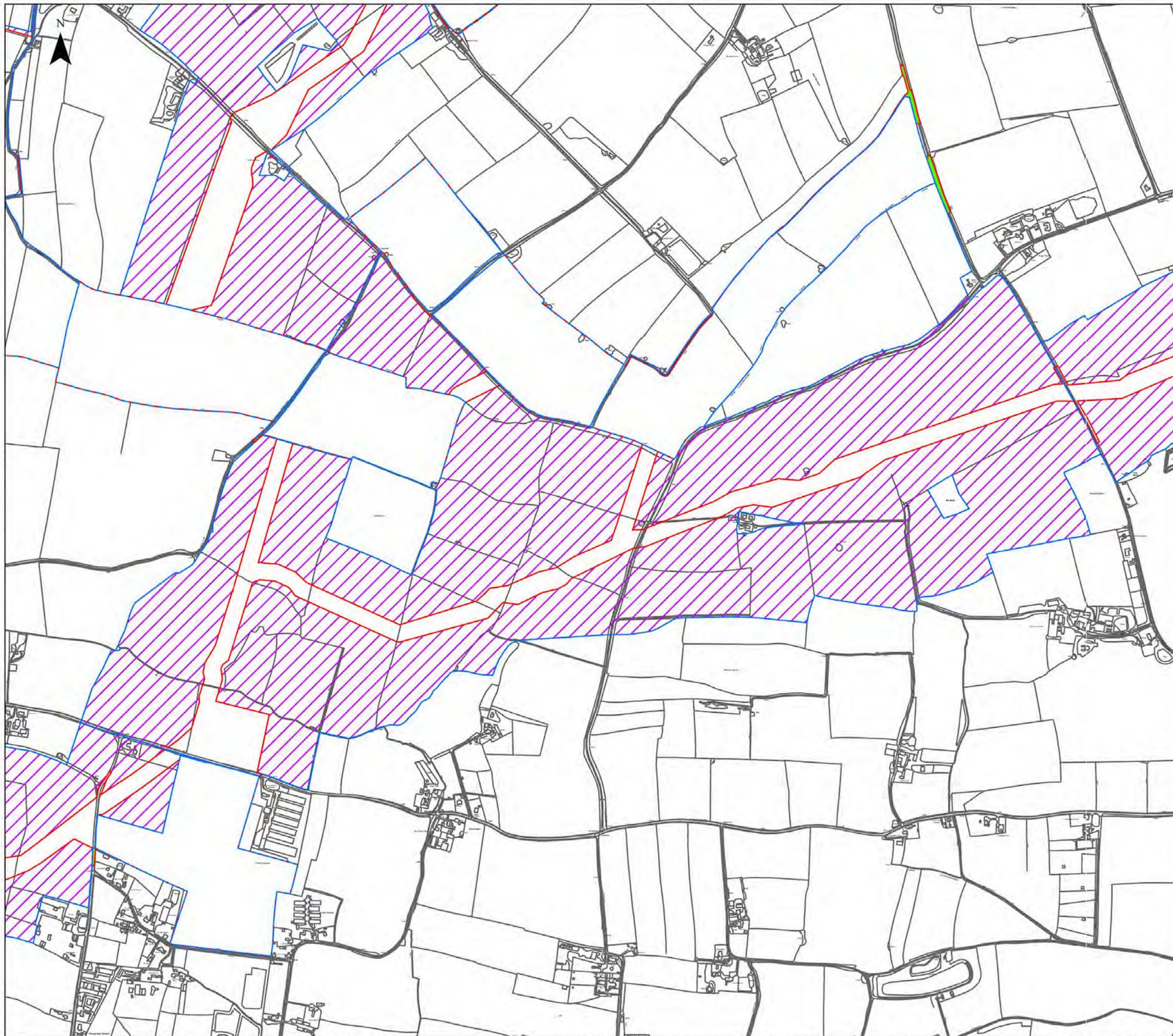
- Legend**
- Order Limits
 - Order Limits - PEIR
 - Areas Added to Order Limits between PEIR and Submission
 - Areas Removed from the Order Limits between PEIR and Submission

© Crown copyright and database rights 2025 Ordnance Survey AC0000908122
© Crown copyright and database rights 2025 Ordnance Survey AC0000849886



APFP Regulation: 5(2)(a)	Application Doc No. 6.2.5.4
Ref: 6.2.5.4	Date: 04/03/2026
Drawn: TL	Checked: LB

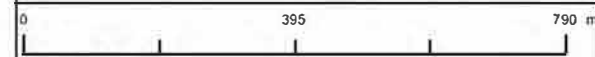
Figure 5.4: Alterations to the Site Boundary Between PEIR and Submission
Sheet 2 of 118
Revision B



Legend

- Order Limits
- Order Limits - PEIR
- Areas Added to Order Limits between PEIR and Submission
- Areas Removed from the Order Limits between PEIR and Submission

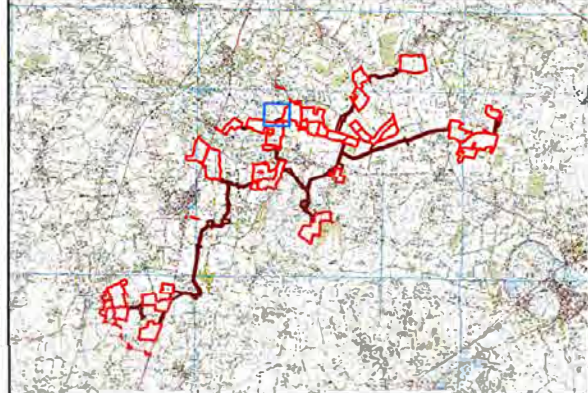
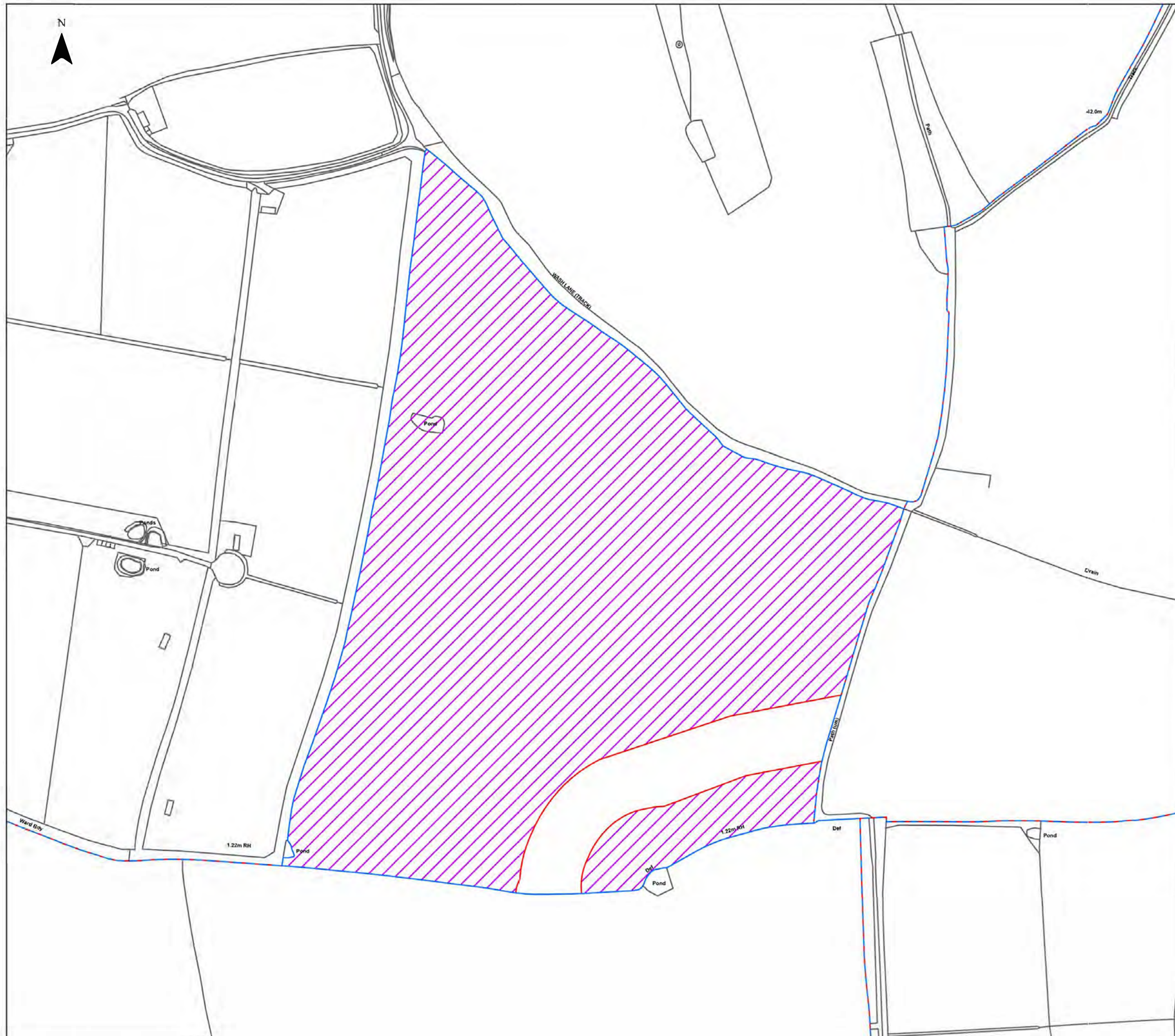
© Crown copyright and database rights 2025 Ordnance Survey AC0000908122
© Crown copyright and database rights 2025 Ordnance Survey AC0000849886



1:11,000 @ A3

APFP Regulation: 5(2)(a)	Application Doc No. 6.2.5.4
Ref: 6.2.5.4	Date: 04/03/2026
Drawn: TL	Checked: LB

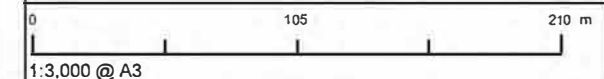
Figure 5.4: Alterations to the Site Boundary Between PEIR and Submission
Sheet 3 of 118
Revision B



Legend

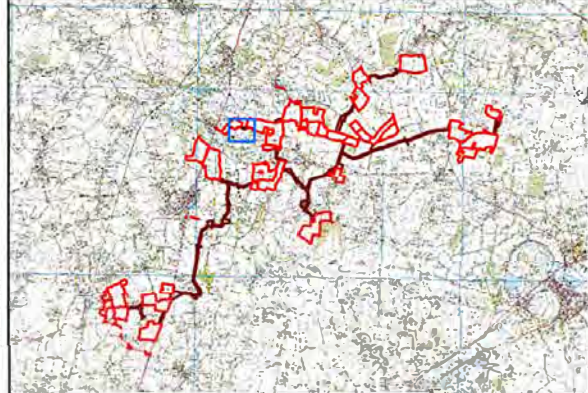
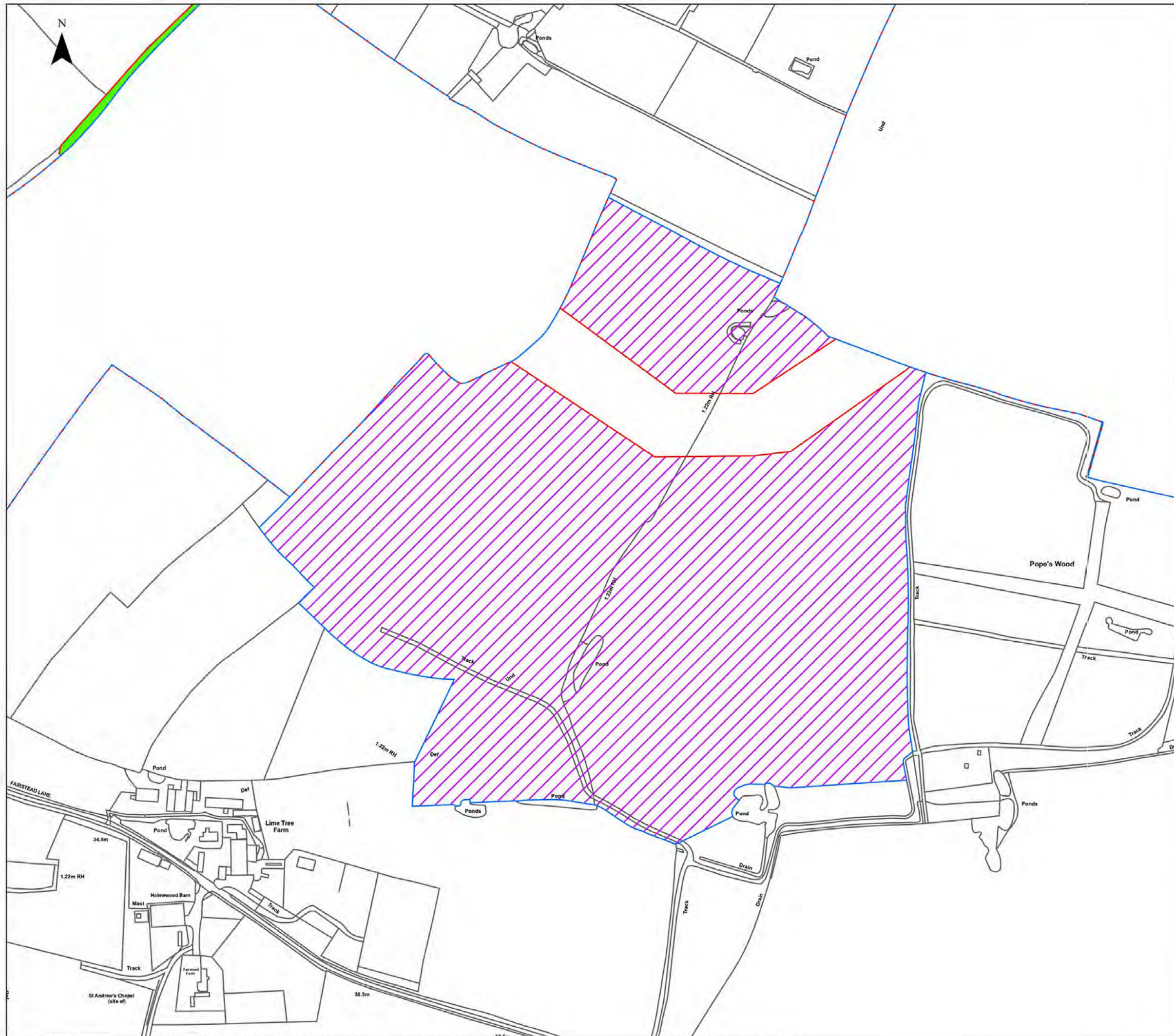
- Order Limits
- Order Limits - PEIR
- Areas Added to Order Limits between PEIR and Submission
- Areas Removed from the Order Limits between PEIR and Submission

© Crown copyright and database rights 2025 Ordnance Survey AC0000908122
© Crown copyright and database rights 2025 Ordnance Survey AC0000849896



APFP Regulation: 5(2)(a)	Application Doc No. 6.2.5.4
Ref: 6.2.5.4	Date: 04/03/2026
Drawn: TL	Checked: LB

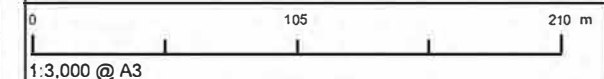
Figure 5.4: Alterations to the Site Boundary Between PEIR and Submission
Sheet 4 of 118
Revision B



Legend

- Order Limits
- Order Limits - PEIR
- Areas Added to Order Limits between PEIR and Submission
- Areas Removed from the Order Limits between PEIR and Submission

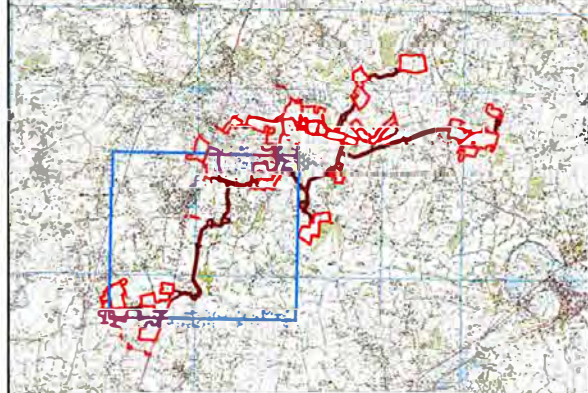
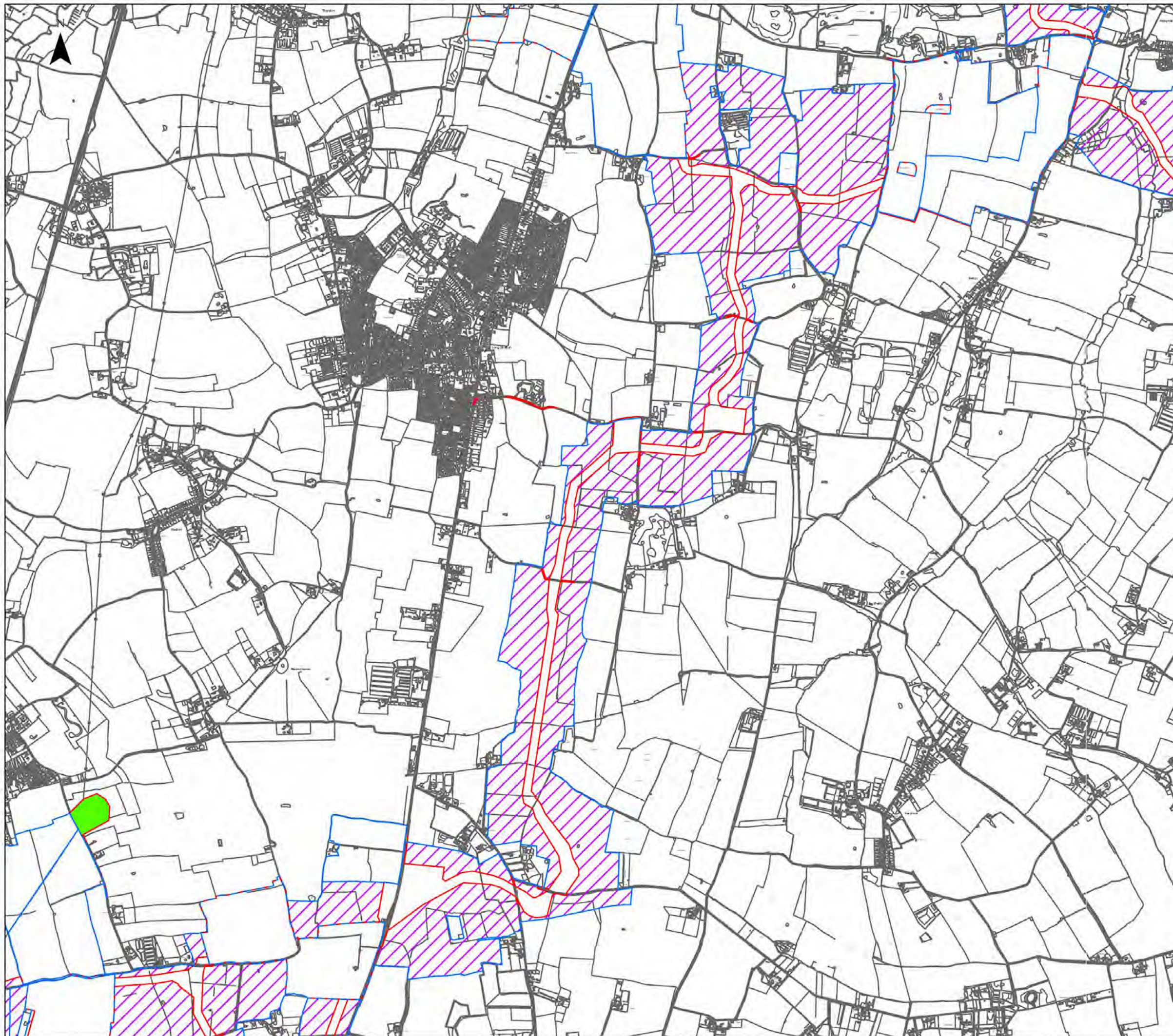
© Crown copyright and database rights 2025 Ordnance Survey AC0000908122
© Crown copyright and database rights 2025 Ordnance Survey AC0000849896



1:3,000 @ A3

APFP Regulation: 5(2)(a)	Application Doc No. 6.2.5.4
Ref: 6.2.5.4	Date: 04/03/2026
Drawn: TL	Checked: LB


Figure 5.4: Alterations to the Site Boundary Between PEIR and Submission
Sheet 5 of 118
Revision B



Legend

- Order Limits
- Order Limits - PEIR
- Areas Added to Order Limits between PEIR and Submission
- Areas Removed from the Order Limits between PEIR and Submission

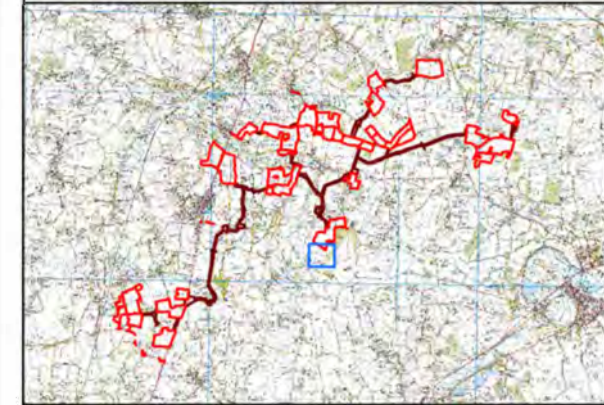
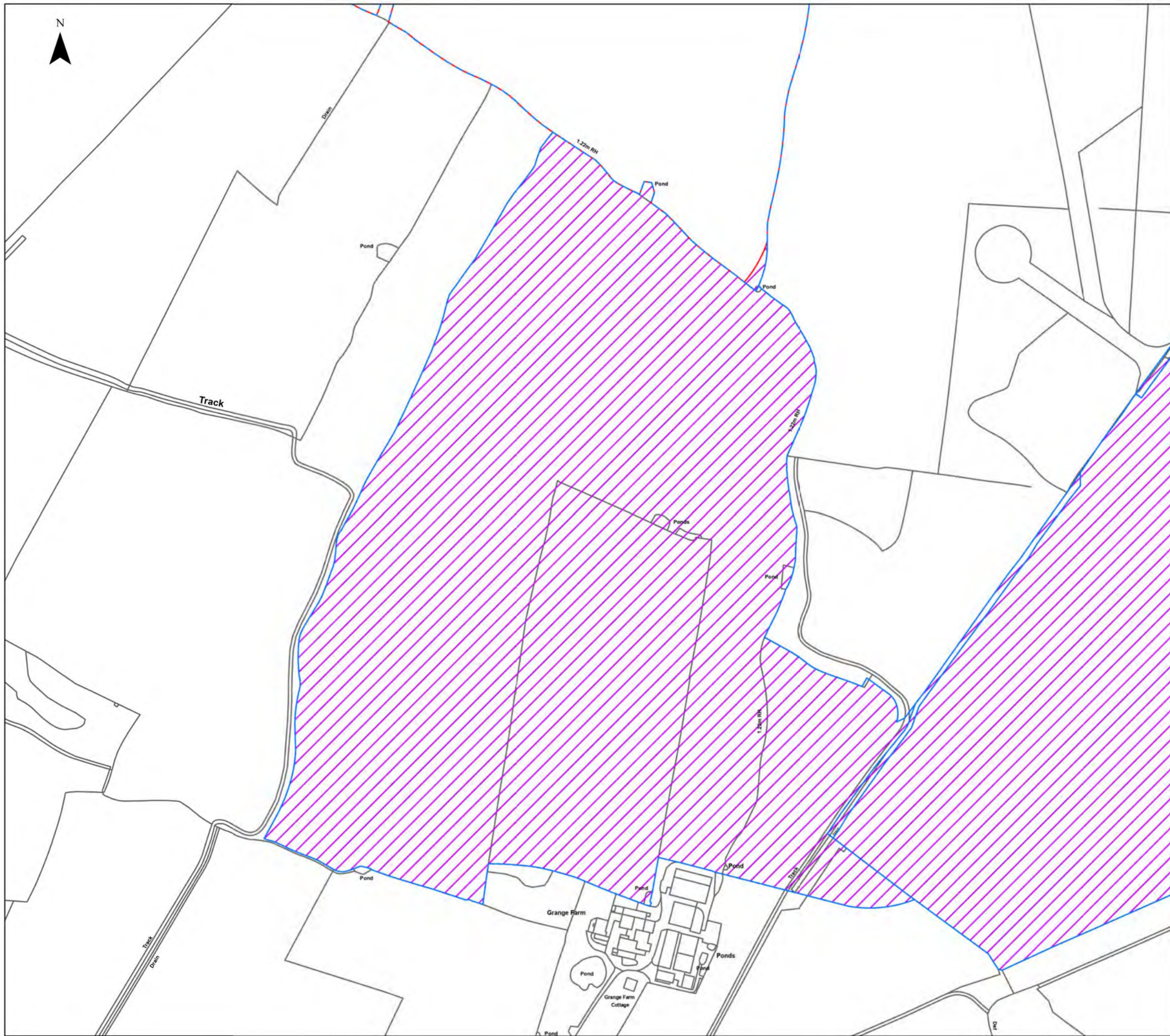
© Crown copyright and database rights 2025 Ordnance Survey AC0000908122
© Crown copyright and database rights 2025 Ordnance Survey AC0000849886



1:22,000 @ A3

APFP Regulation: 5(2)(a)	Application Doc No. 6.2.5.4
Ref: 6.2.5.4	Date: 04/03/2026
Drawn: TL	Checked: LB

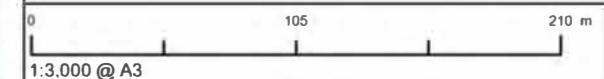
Figure 5.4: Alterations to the Site Boundary Between PEIR and Submission
Sheet 6 of 118
Revision B



Legend

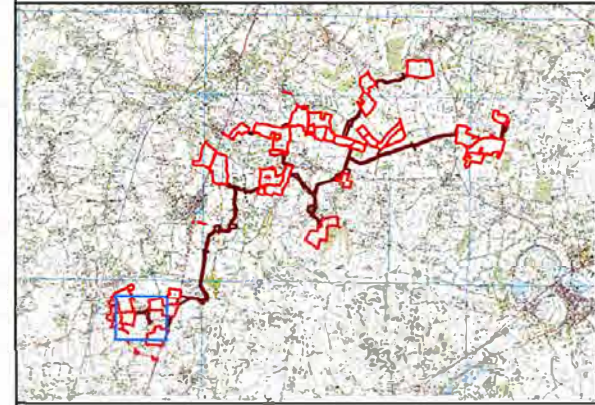
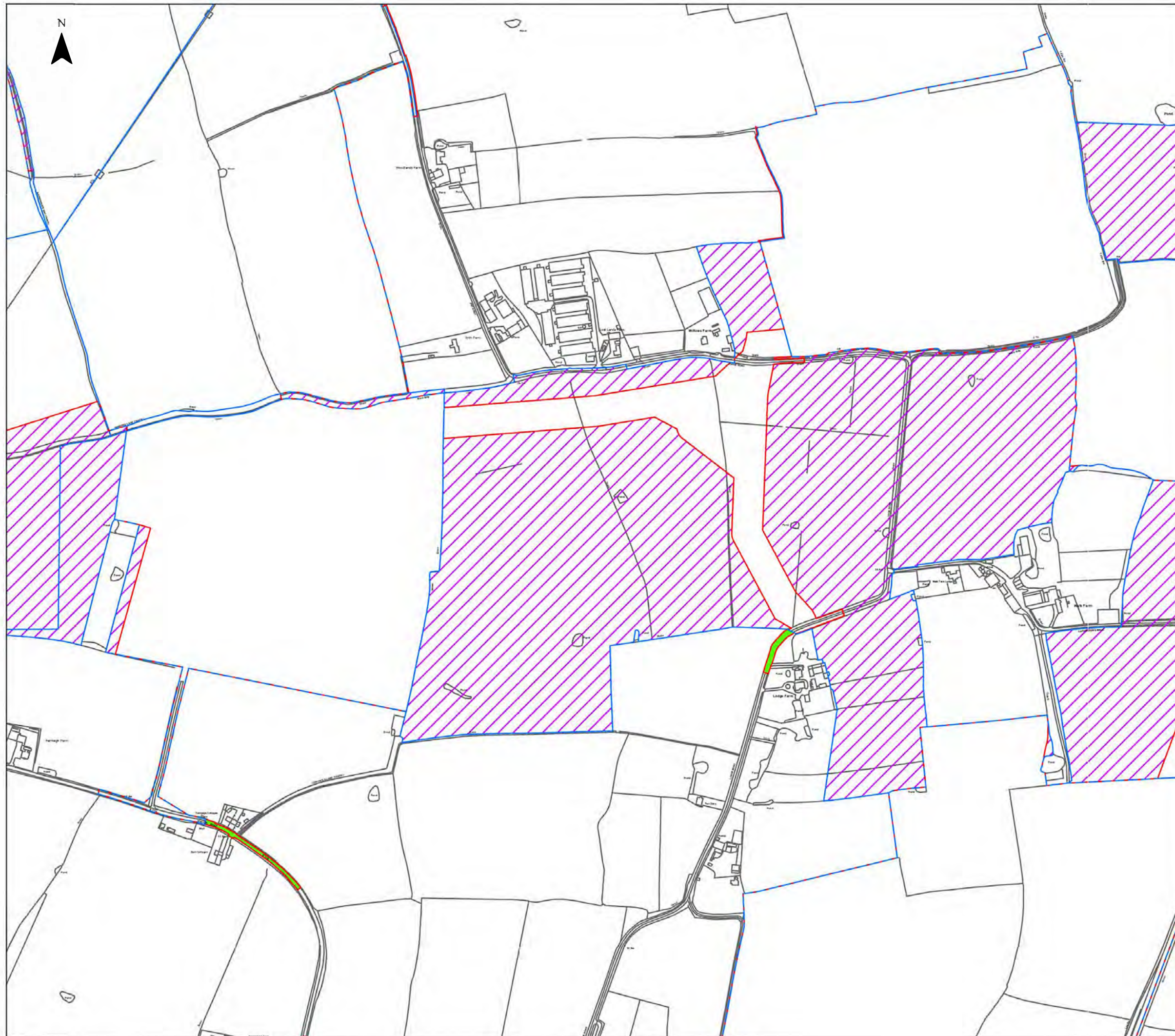
- Order Limits
- Order Limits - PEIR
- Areas Removed from the Order Limits between PEIR and Submission

© Crown copyright and database rights 2025 Ordnance Survey AC0000808122
© Crown copyright and database rights 2025 Ordnance Survey AC0000849886



APFP Regulation: 5(2)(a)	Application Doc No. 6.2.5.4
Ref: 6.2.5.4	Date: 04/03/2026
Drawn: TL	Checked: LB

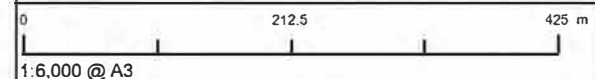
Figure 5.4: Alterations to the Site Boundary Between PEIR and Submission
Sheet 7 of 118
Revision B



Legend

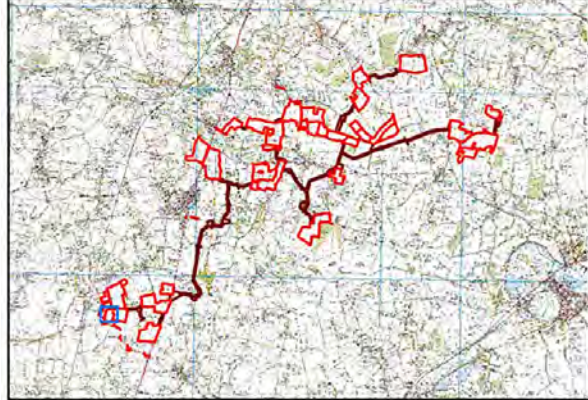
- Order Limits
- Order Limits - PEIR
- Areas Added to Order Limits between PEIR and Submission
- Areas Removed from the Order Limits between PEIR and Submission

© Crown copyright and database rights 2025 Ordnance Survey AC0000908122
© Crown copyright and database rights 2025 Ordnance Survey AC0000849886



APFP Regulation: 5(2)(a)	Application Doc No. 6.2.5.4
Ref: 6.2.5.4	Date: 04/03/2026
Drawn: TL	Checked: LB

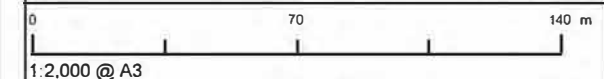
Figure 5.4: Alterations to the Site Boundary Between PEIR and Submission
Sheet 8 of 118
Revision B



Legend

- Order Limits
- Order Limits - PEIR
- Areas Added to Order Limits between PEIR and Submission
- Areas Removed from the Order Limits between PEIR and Submission

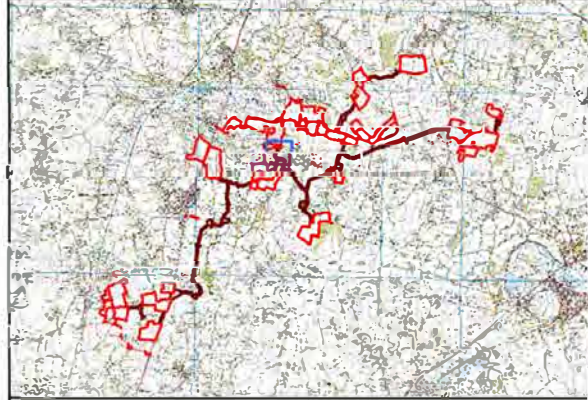
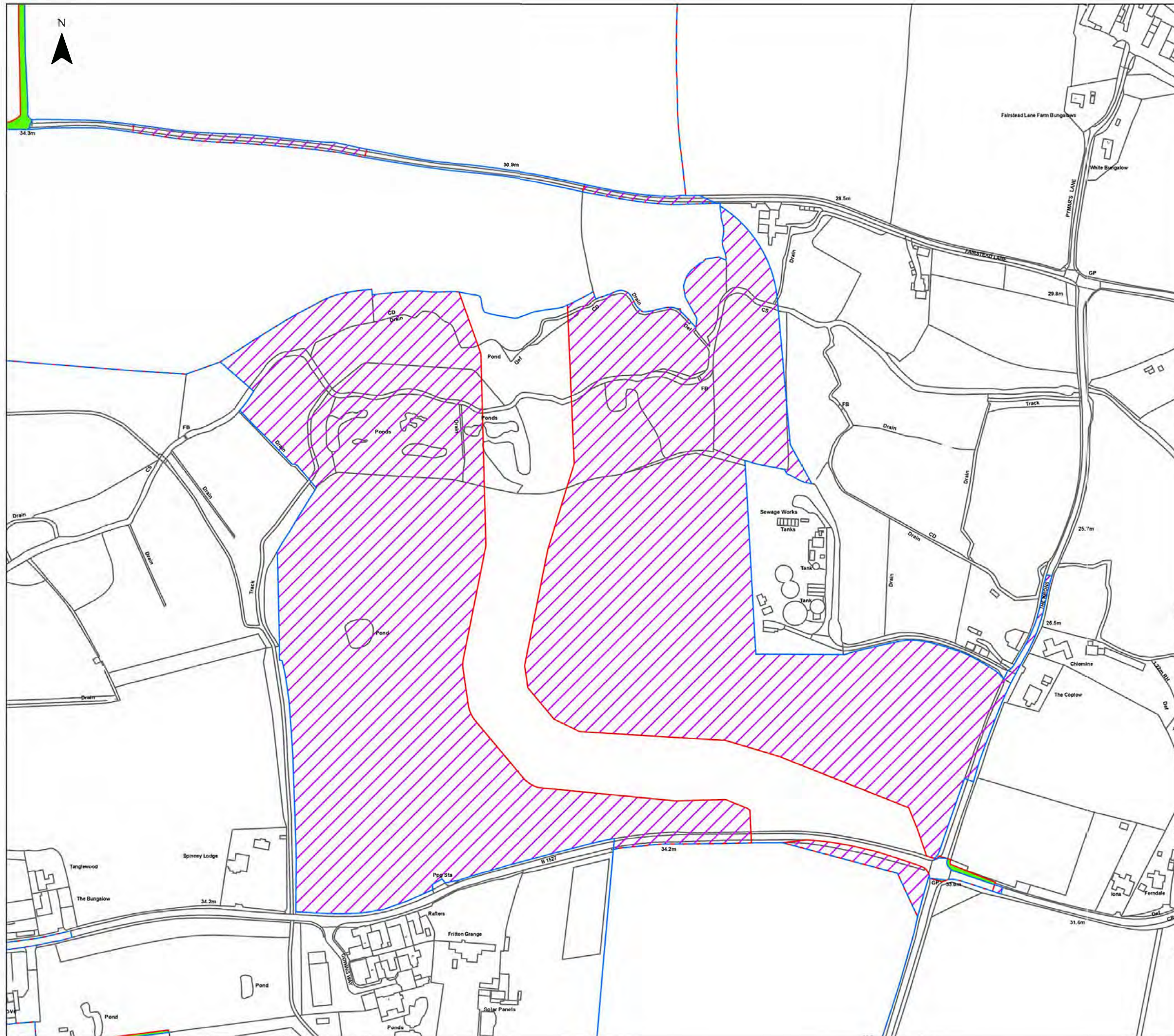
© Crown copyright and database rights 2025 Ordnance Survey AC0000908122
© Crown copyright and database rights 2025 Ordnance Survey AC0000849896



1:2,000 @ A3

APFP Regulation: 5(2)(a)	Application Doc No. 6.2.5.4
Ref: 6.2.5.4	Date: 04/03/2026
Drawn: TL	Checked: LB

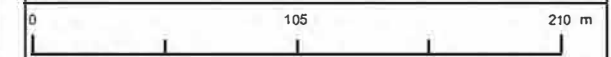
Figure 5.4: Alterations to the Site Boundary Between PEIR and Submission
Sheet 9 of 118
Revision B



Legend

- Order Limits
- Order Limits - PEIR
- Areas Added to Order Limits between PEIR and Submission
- Areas Removed from the Order Limits between PEIR and Submission

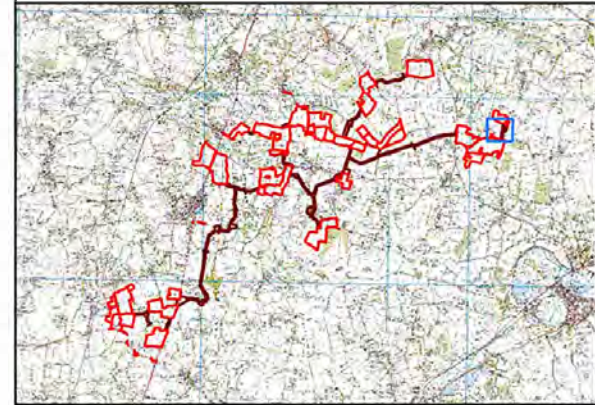
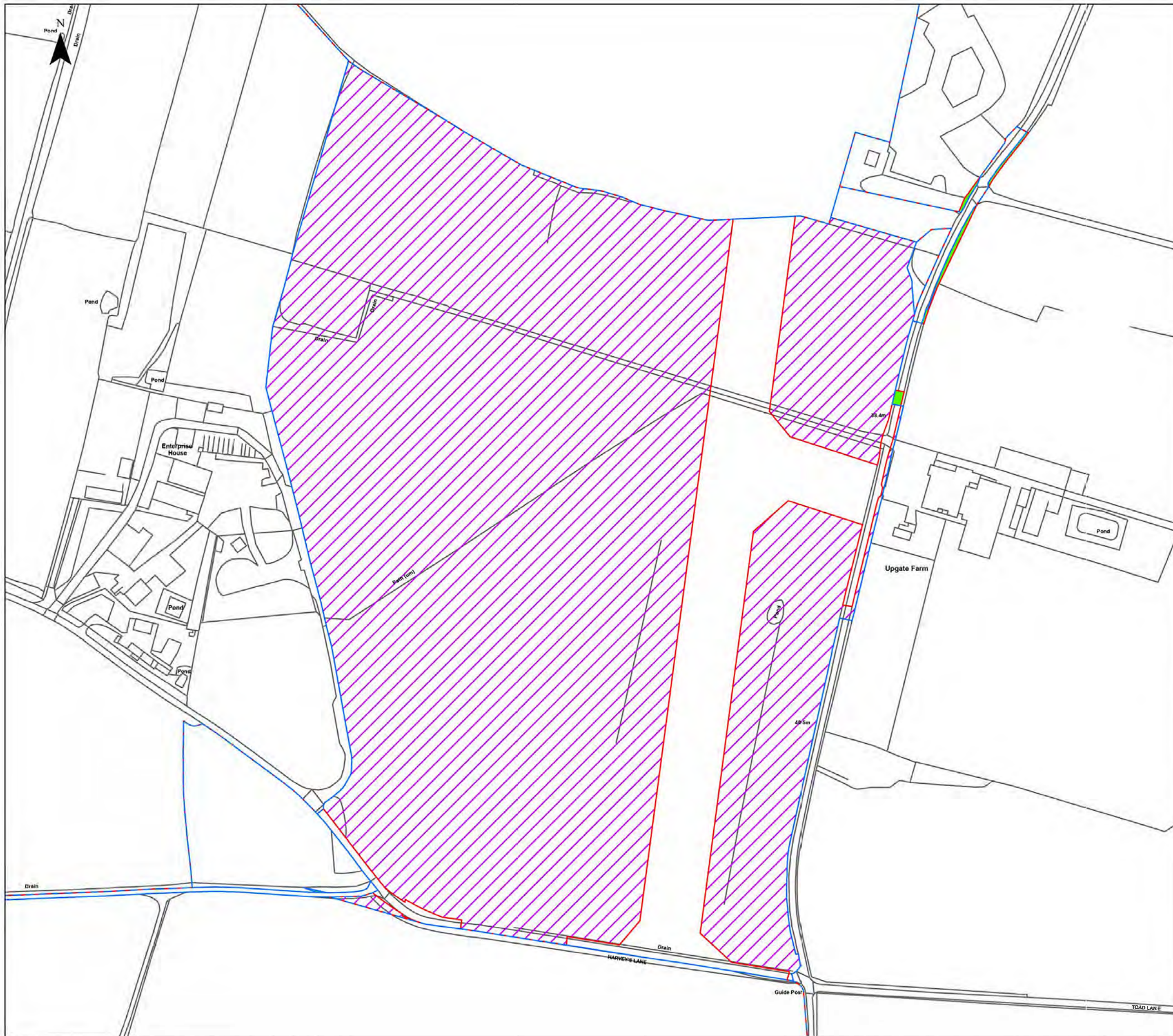
© Crown copyright and database rights 2025 Ordnance Survey AC0000908122
© Crown copyright and database rights 2025 Ordnance Survey AC0000849896



1:3,000 @ A3

APFP Regulation: 5(2)(a)	Application Doc No. 6.2.5.4
Ref: 6.2.5.4	Date: 04/03/2026
Drawn: TL	Checked: LB

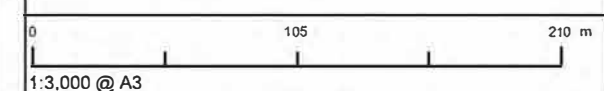
Figure 5.4: Alterations to the Site Boundary Between PEIR and Submission
Sheet 10 of 118
Revision B



Legend

- Order Limits
- Order Limits - PEIR
- Areas Added to Order Limits between PEIR and Submission
- Areas Removed from the Order Limits between PEIR and Submission

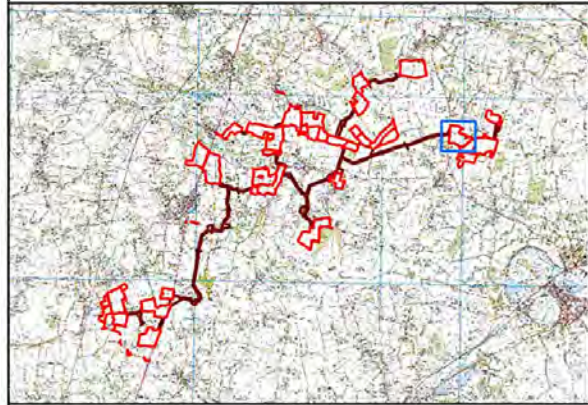
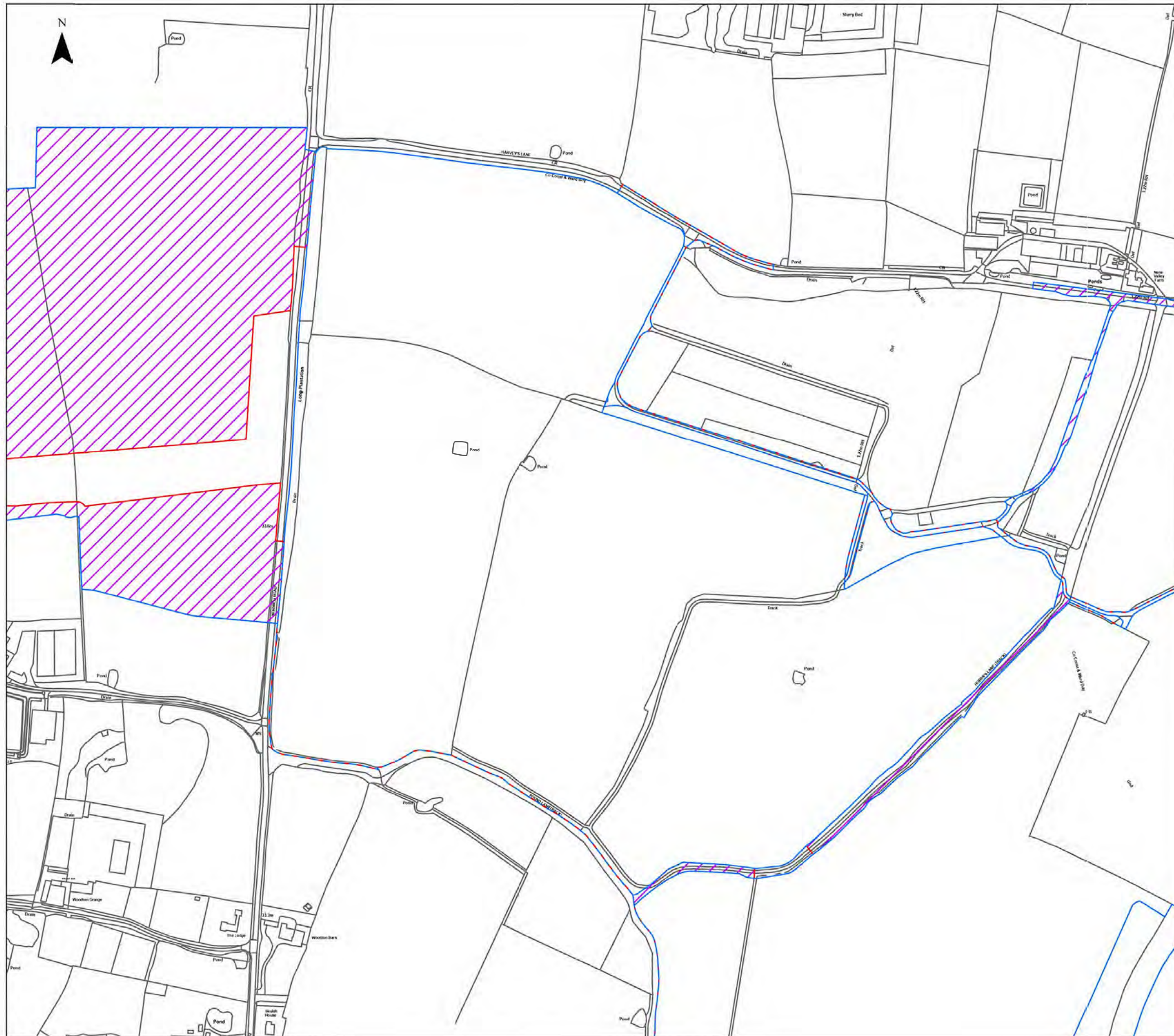
© Crown copyright and database rights 2025 Ordnance Survey AC0000908122
© Crown copyright and database rights 2025 Ordnance Survey AC0000849896



1:3,000 @ A3

APFP Regulation: 5(2)(a)	Application Doc No. 6.2.5.4
Ref: 6.2.5.4	Date: 04/03/2026
Drawn: TL	Checked: LB

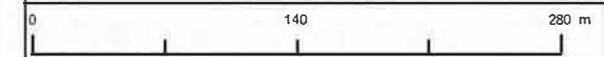
Figure 5.4: Alterations to the Site Boundary Between PEIR and Submission
Sheet 11 of 118
Revision B



Legend

- Order Limits
- Order Limits - PEIR
- Areas Added to Order Limits between PEIR and Submission
- Areas Removed from the Order Limits between PEIR and Submission

© Crown copyright and database rights 2025 Ordnance Survey AC0000908122
© Crown copyright and database rights 2025 Ordnance Survey AC0000849896



1:4,000 @ A3

APFP Regulation: 5(2)(a)	Application Doc No. 6.2.5.4
Ref: 6.2.5.4	Date: 04/03/2026
Drawn: TL	Checked: LB

Figure 5.4: Alterations to the Site Boundary Between PEIR and Submission
Sheet 12 of 118
Revision B







Pond

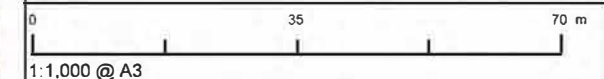
Drain



Legend

-  Order Limits
-  Order Limits - PEIR
-  Areas Added to Order Limits between PEIR and Submission
-  Areas Removed from the Order Limits between PEIR and Submission

© Crown copyright and database rights 2025 Ordnance Survey AC0000908122
 © Crown copyright and database rights 2025 Ordnance Survey AC0000849886

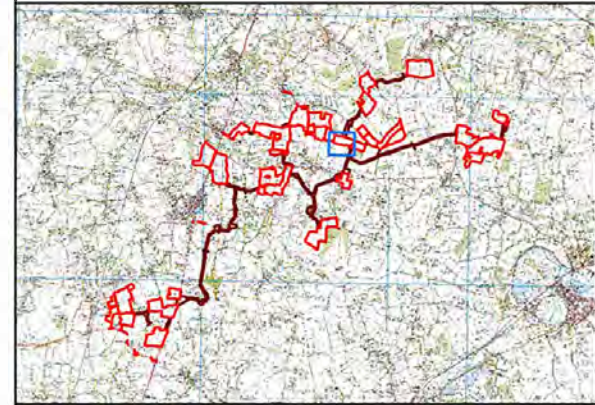
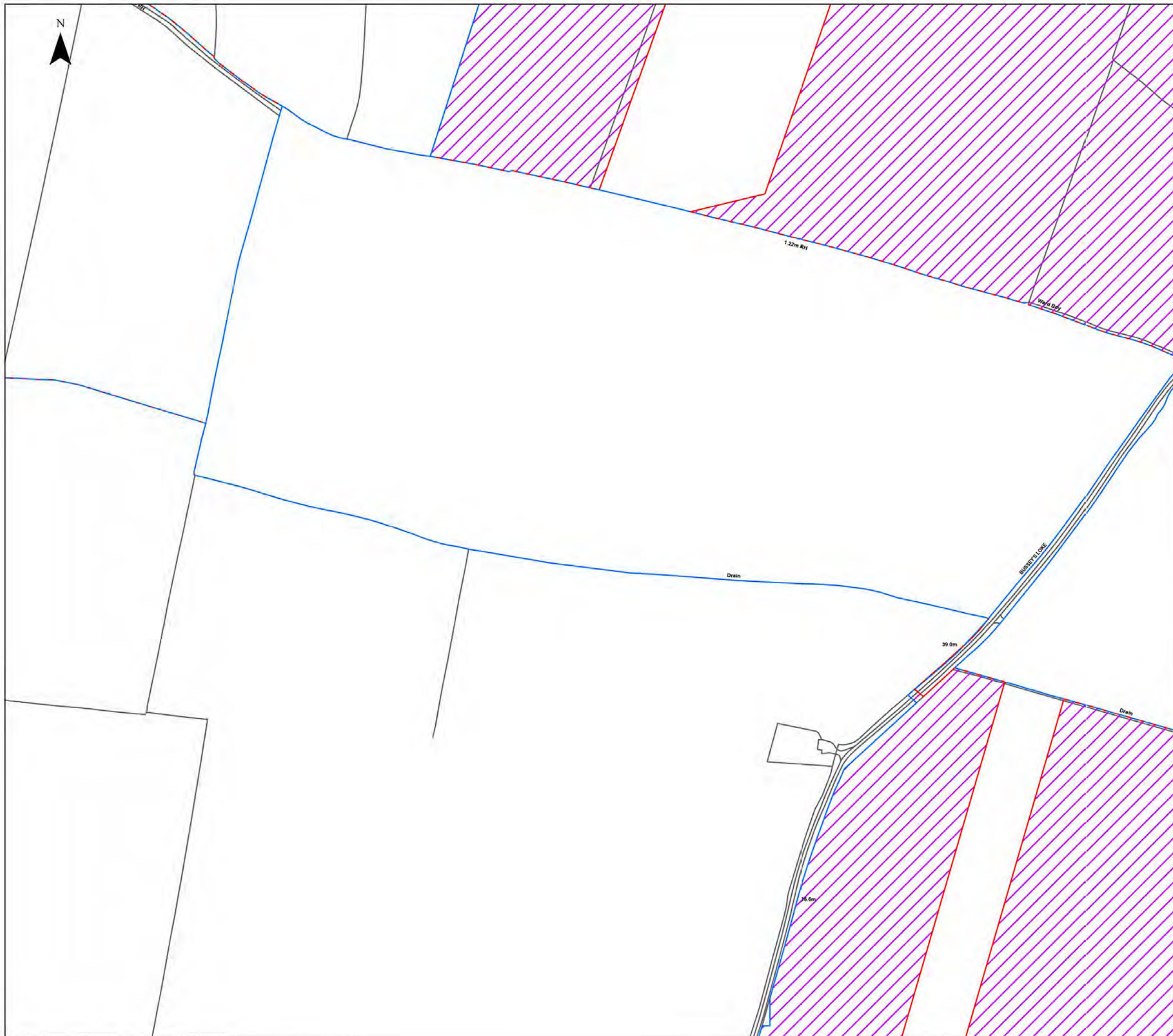


1:1,000 @ A3

APFP Regulation: 5(2)(a)	Application Doc No. 6.2.5.4
Ref: 6.2.5.4	Date: 04/03/2026
Drawn: TL	Checked: LB

Figure 5.4: Alterations to the Site Boundary Between PEIR and Submission
 Sheet 13 of 118 Revision B

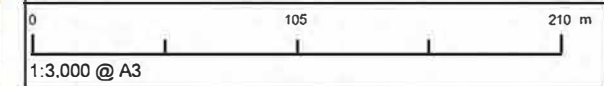




Legend

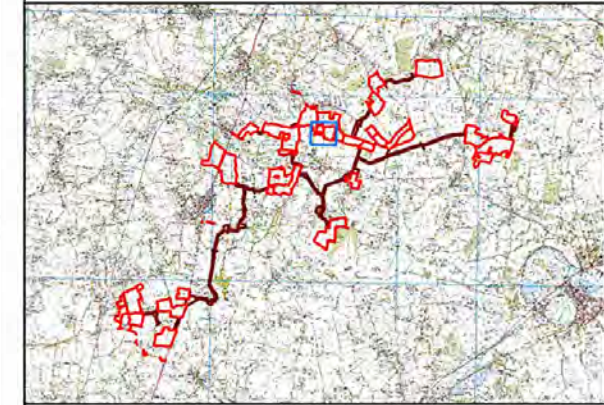
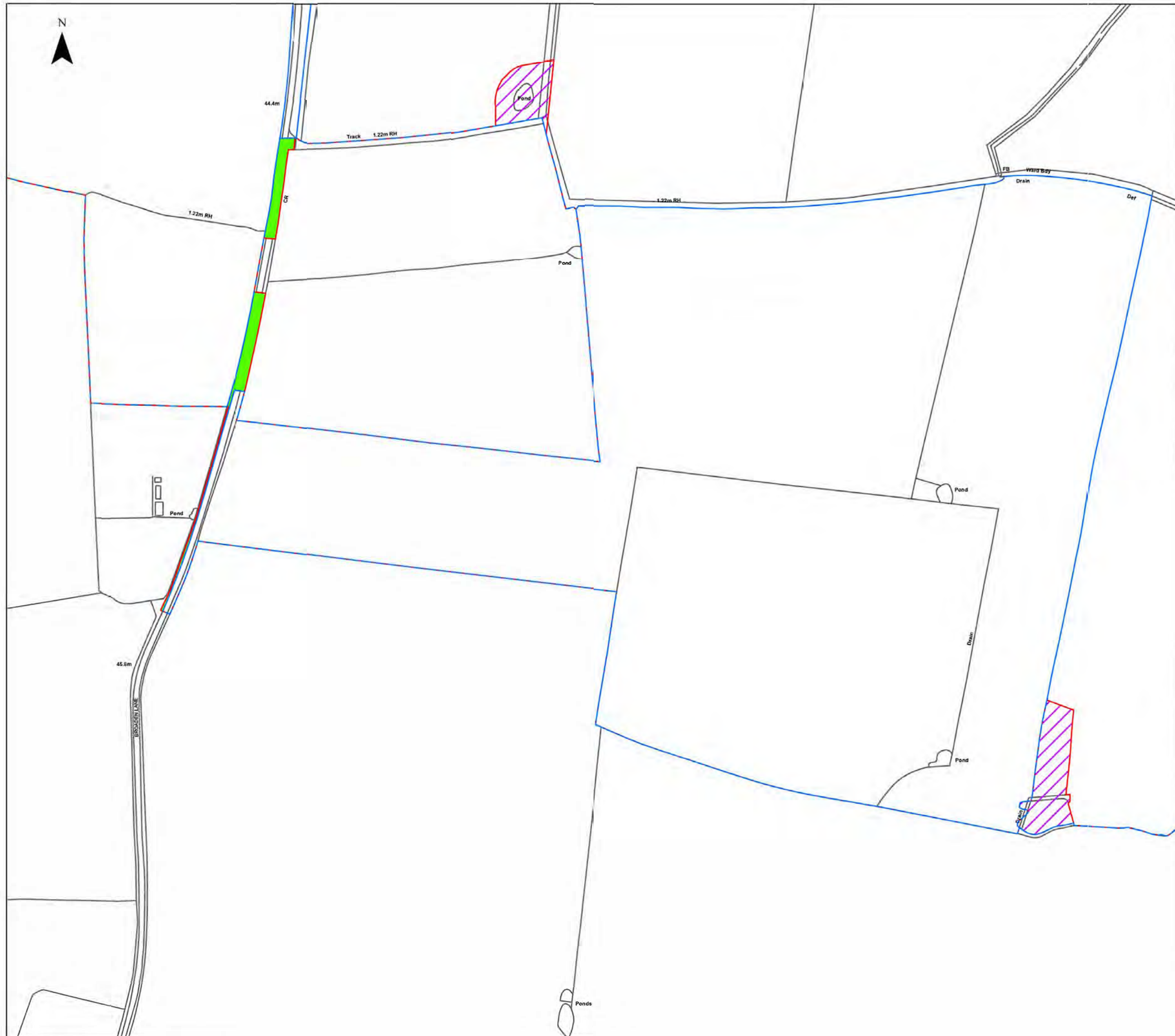
- Order Limits
- Order Limits - PEIR
- Areas Added to Order Limits between PEIR and Submission
- Areas Removed from the Order Limits between PEIR and Submission

© Crown copyright and database rights 2025 Ordnance Survey AC0000908122
© Crown copyright and database rights 2025 Ordnance Survey AC0000849896



APFP Regulation: 5(2)(a)	Application Doc No. 6.2.5.4
Ref: 6.2.5.4	Date: 04/03/2026
Drawn: TL	Checked: LB

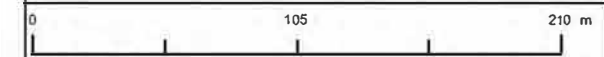
Figure 5.4: Alterations to the Site Boundary Between PEIR and Submission
Sheet 14 of 118
Revision B



Legend

- Order Limits
- Order Limits - PEIR
- Areas Added to Order Limits between PEIR and Submission
- Areas Removed from the Order Limits between PEIR and Submission

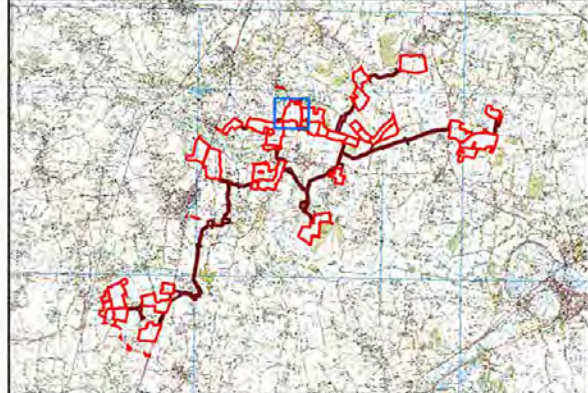
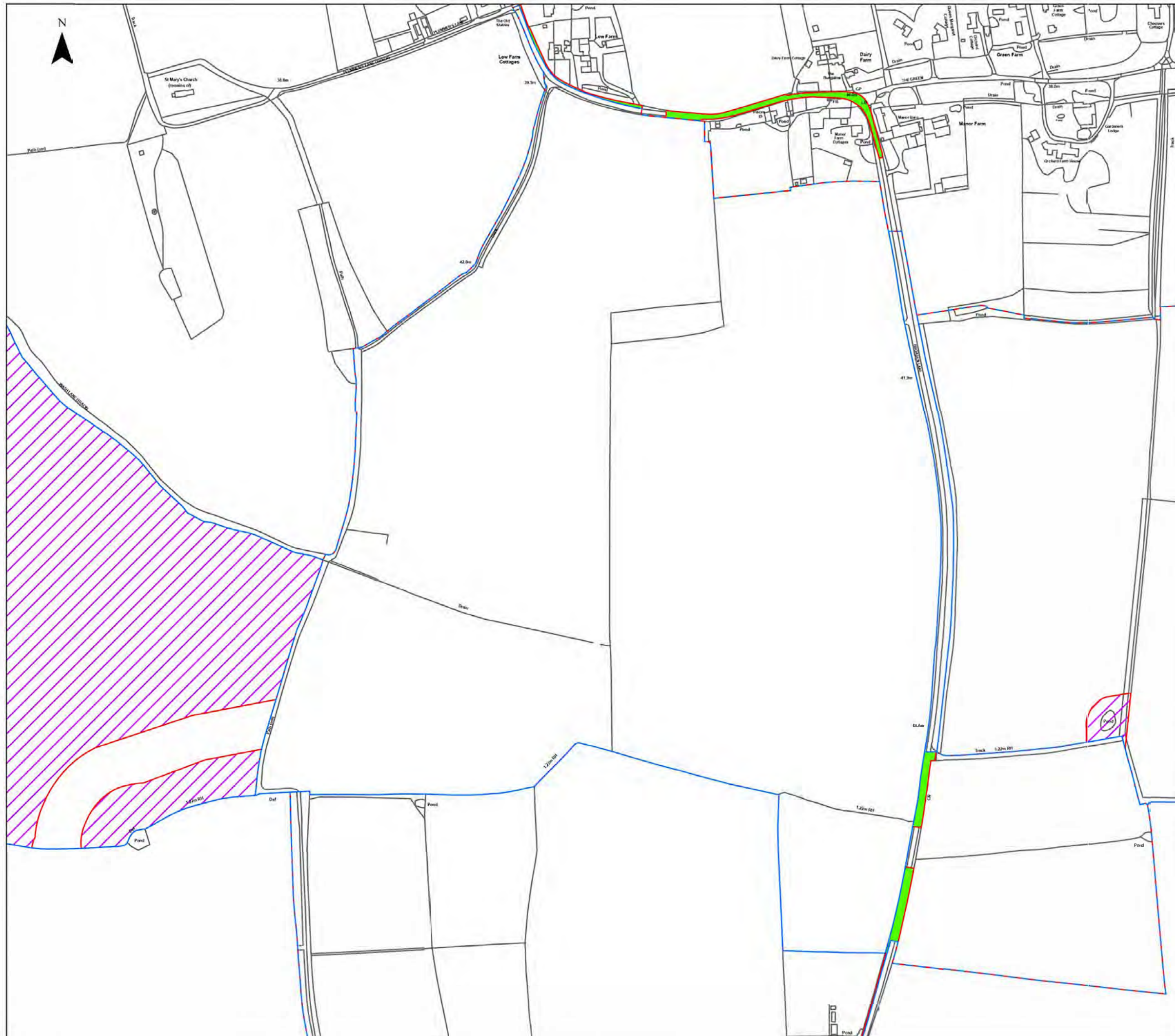
© Crown copyright and database rights 2025 Ordnance Survey AC0000908122
© Crown copyright and database rights 2025 Ordnance Survey AC0000849886



1:3,000 @ A3

APFP Regulation: 5(2)(a)	Application Doc No. 6.2.5.4
Ref: 6.2.5.4	Date: 04/03/2026
Drawn: TL	Checked: LB

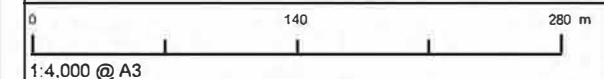
Figure 5.4: Alterations to the Site Boundary Between PEIR and Submission
Sheet 15 of 118
Revision B



Legend

- Order Limits
- Order Limits - PEIR
- Areas Added to Order Limits between PEIR and Submission
- Areas Removed from the Order Limits between PEIR and Submission

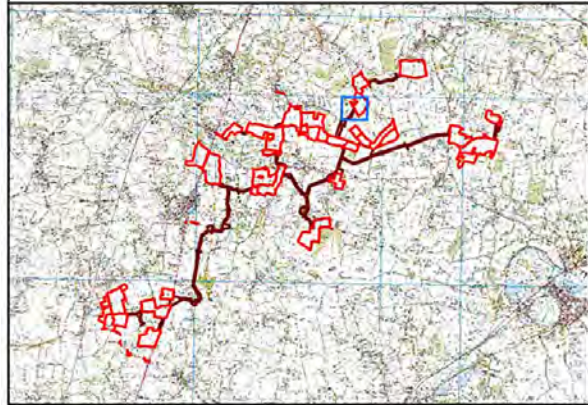
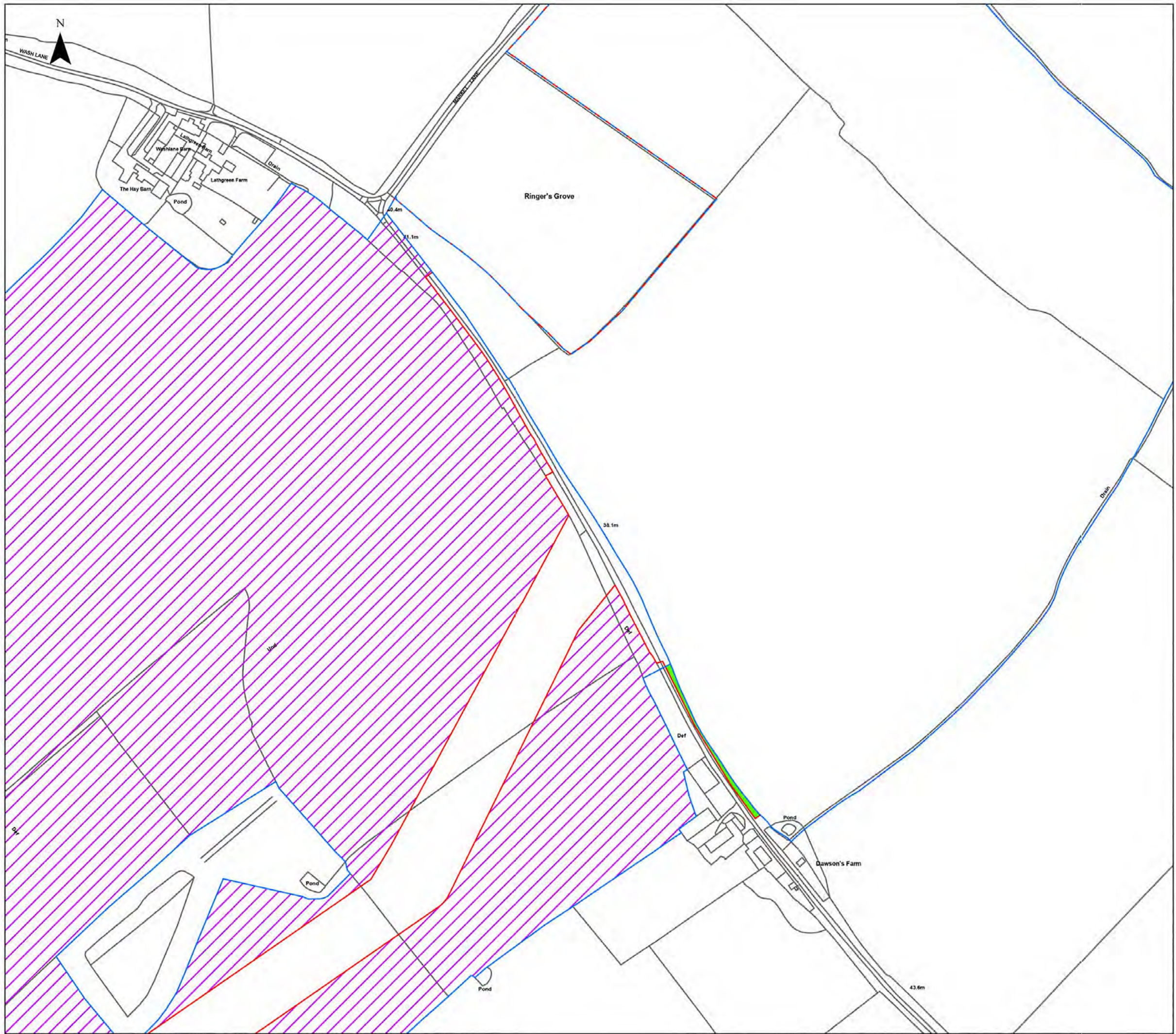
© Crown copyright and database rights 2025 Ordnance Survey AC0000908122
© Crown copyright and database rights 2025 Ordnance Survey AC0000849896



1:4,000 @ A3

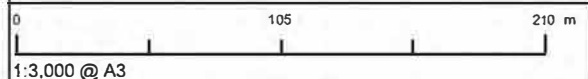
APFP Regulation: 5(2)(a)	Application Doc No. 6.2.5.4
Ref: 6.2.5.4	Date: 04/03/2026
Drawn: TL	Checked: LB

Figure 5.4: Alterations to the Site Boundary Between PEIR and Submission
Sheet 16 of 118
Revision B



- Legend**
- Order Limits
 - Order Limits - PEIR
 - Areas Added to Order Limits between PEIR and Submission
 - Areas Removed from the Order Limits between PEIR and Submission

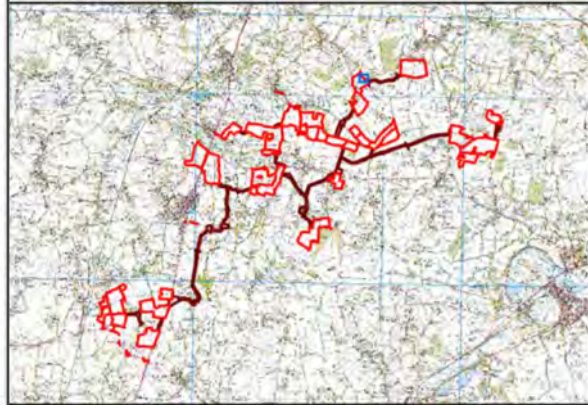
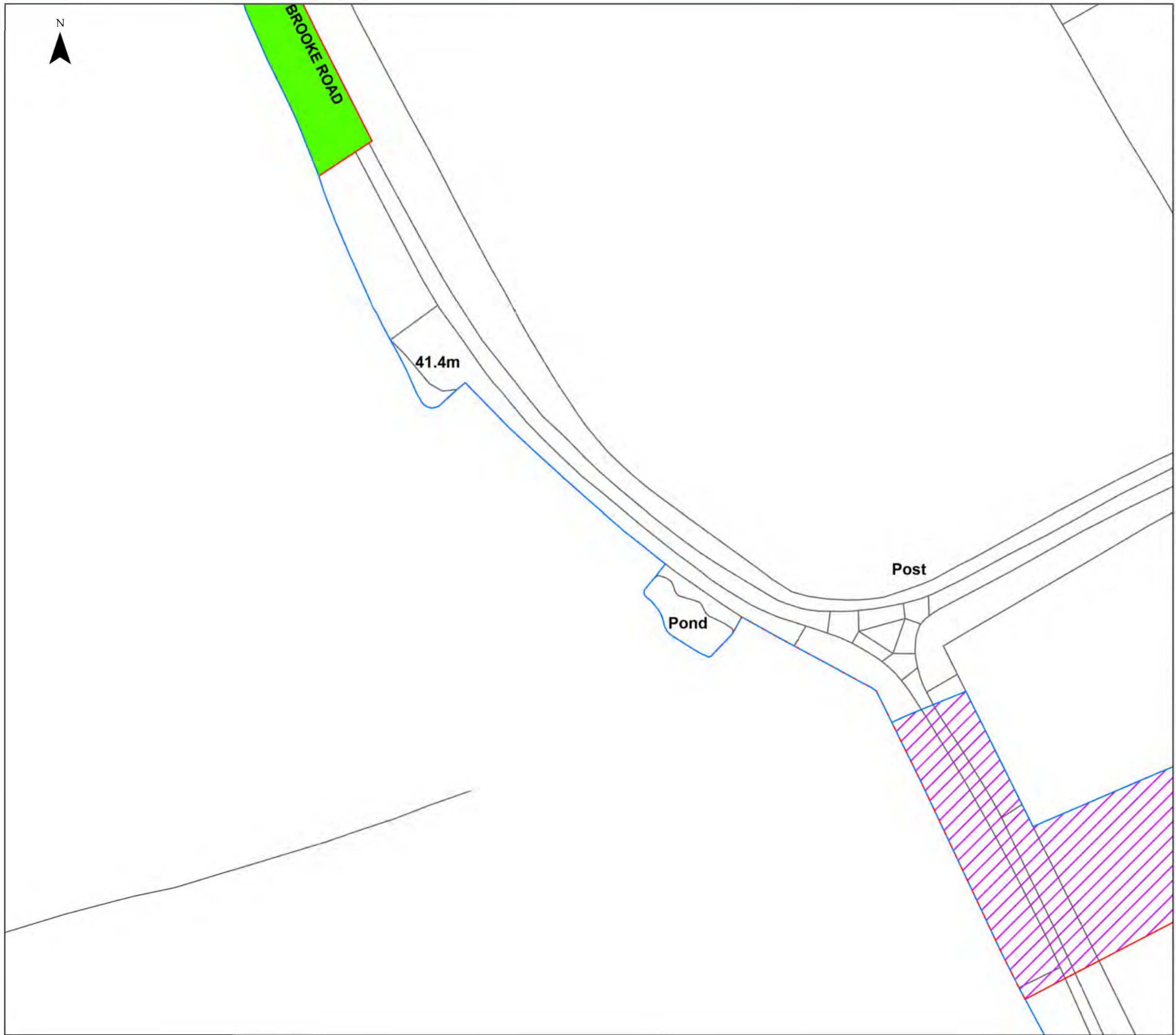
© Crown copyright and database rights 2025 Ordnance Survey AC0000908122
© Crown copyright and database rights 2025 Ordnance Survey AC0000849896



1:3,000 @ A3

APFP Regulation: 5(2)(a)	Application Doc No. 6.2.5.4
Ref: 6.2.5.4	Date: 04/03/2026
Drawn: TL	Checked: LB

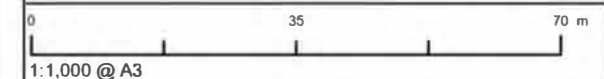
Figure 5.4: Alterations to the Site Boundary Between PEIR and Submission
Sheet 17 of 118
Revision B



Legend

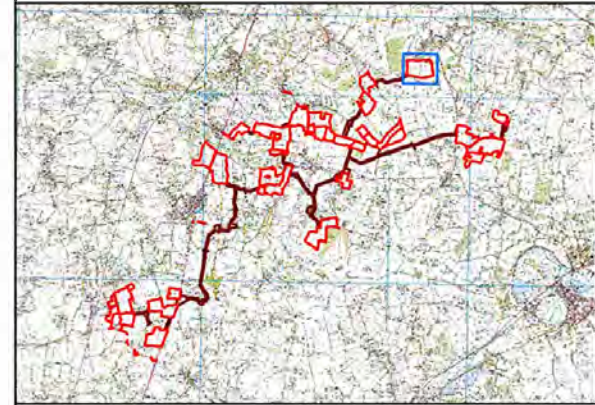
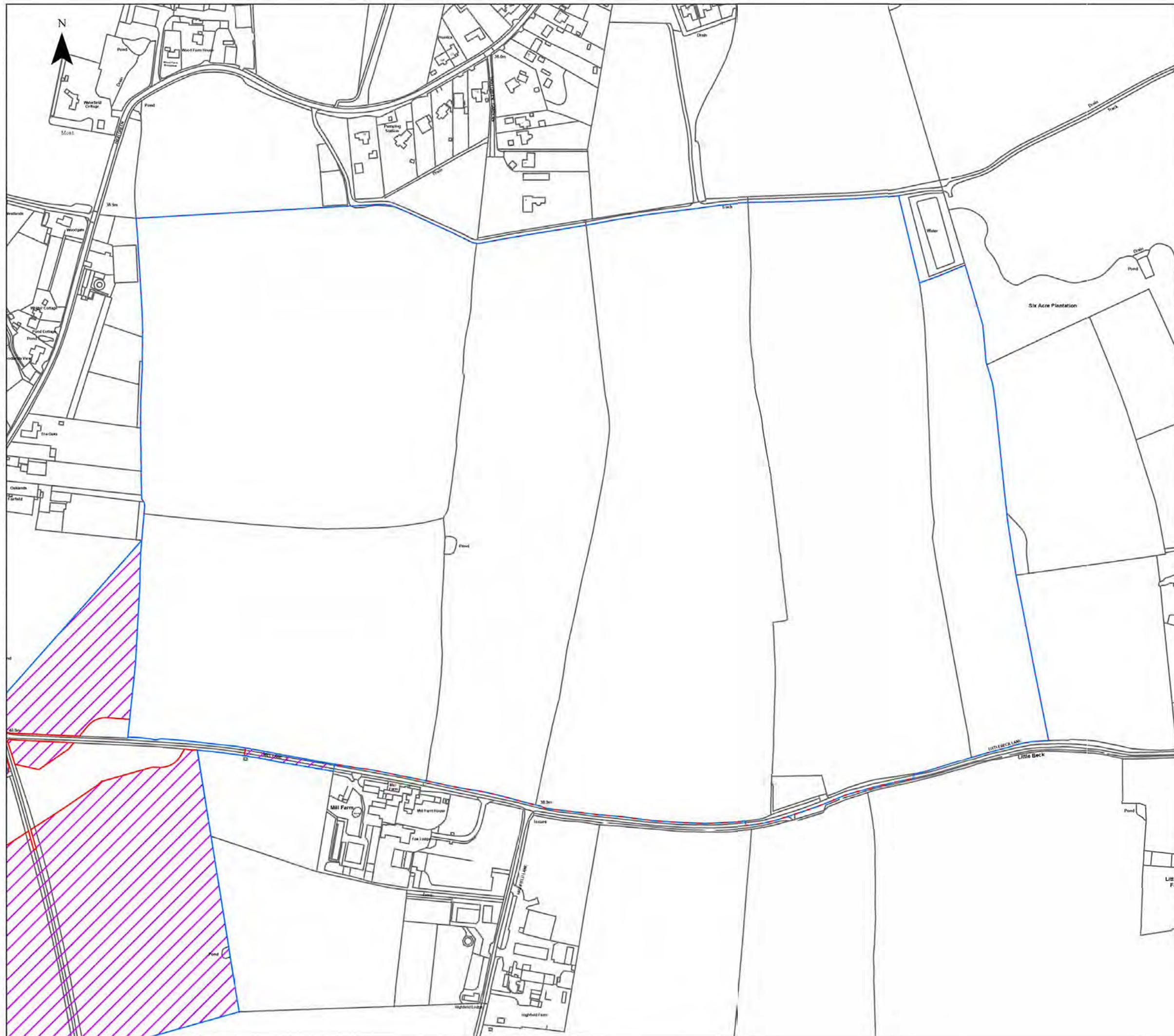
- Order Limits
- Order Limits - PEIR
- Areas Added to Order Limits between PEIR and Submission
- Areas Removed from the Order Limits between PEIR and Submission

© Crown copyright and database rights 2025 Ordnance Survey AC0000808122
© Crown copyright and database rights 2025 Ordnance Survey AC0000848896






APFP Regulation: 5(2)(a)	Application Doc No. 6.2.5.4
Ref: 6.2.5.4	Date: 04/C3/2026
Drawn: TL	Checked: LB

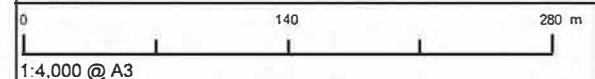
Figure 5.4: Alterations to the Site Boundary Between PEIR and Submission
Sheet 18 of 118
Revision B



Legend

-  Order Limits
-  Order Limits - PEIR
-  Areas Removed from the Order Limits between PEIR and Submission

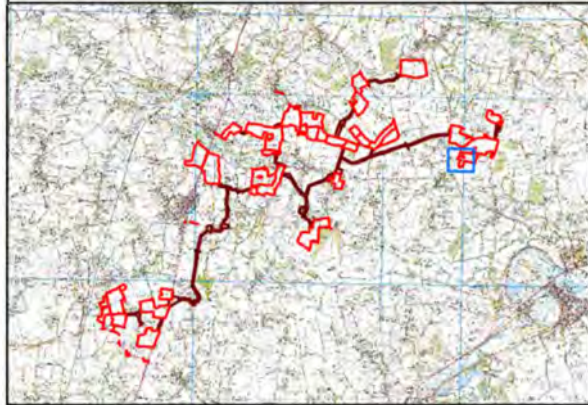
© Crown copyright and database rights 2025 Ordnance Survey AC0000908122
© Crown copyright and database rights 2025 Ordnance Survey AC0000849896



1:4,000 @ A3

APFP Regulation: 5(2)(a)	Application Doc No. 6.2.5.4
Ref: 6.2.5.4	Date: 04/03/2026
Drawn: TL	Checked: LB

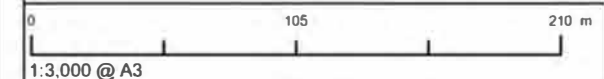
Figure 5.4: Alterations to the Site Boundary Between PEIR and Submission
Sheet 19 of 118
Revision B



Legend

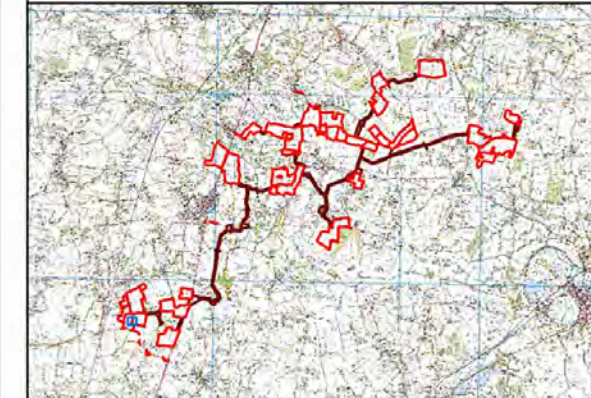
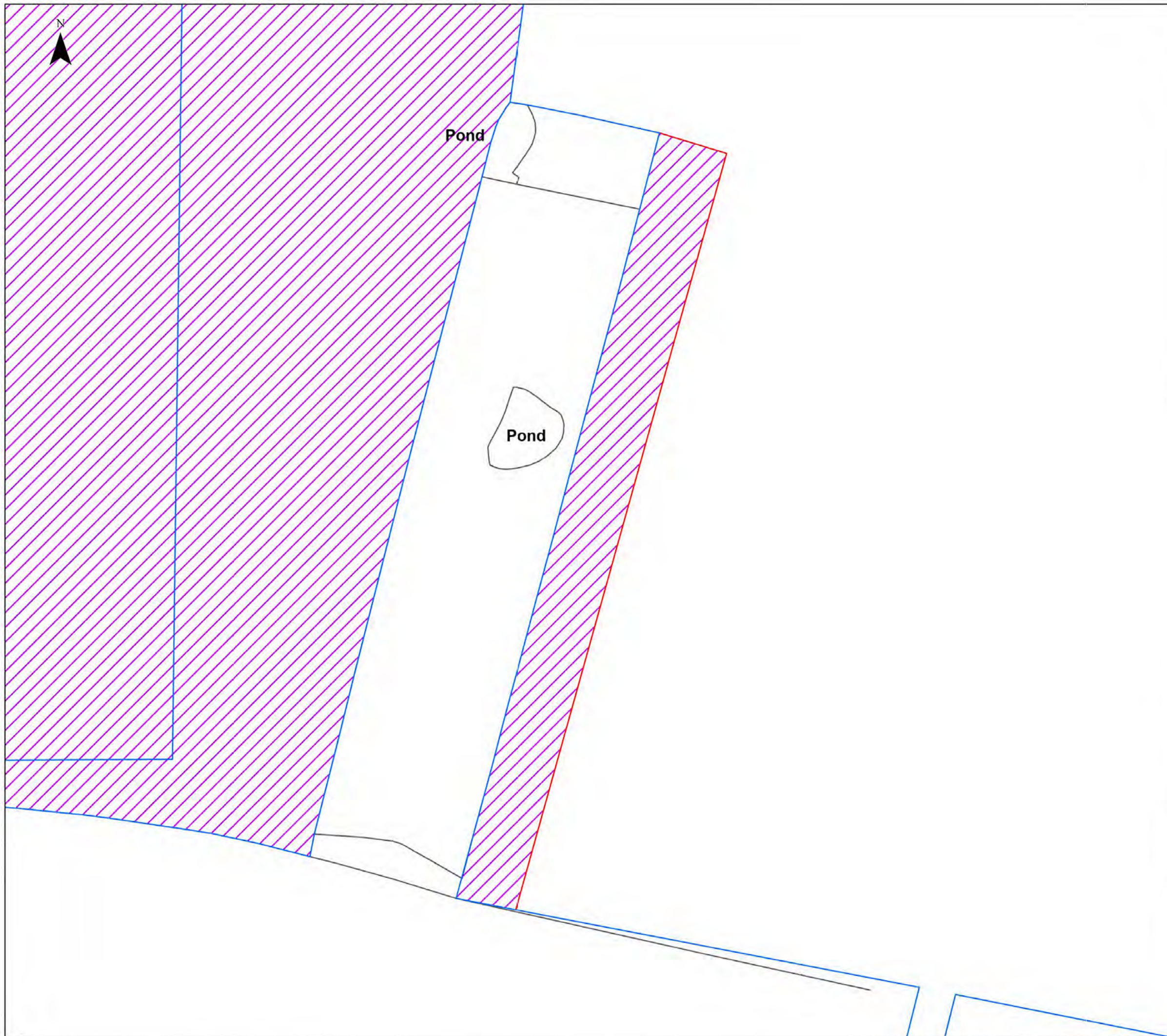
- Order Limits
- Order Limits - PEIR
- Areas Added to Order Limits between PEIR and Submission
- Areas Removed from the Order Limits between PEIR and Submission

© Crown copyright and database rights 2025 Ordnance Survey AC0000808122
© Crown copyright and database rights 2025 Ordnance Survey AC0000848886



APFP Regulation: 5(2)(a)	Application Doc No. 6.2.5.4
Ref: 6.2.5.4	Date: 04/03/2026
Drawn: TL	Checked: LB

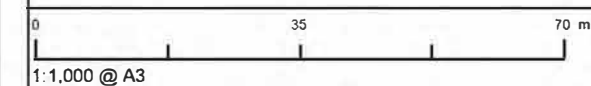
Figure 5.4: Alterations to the Site Boundary Between PEIR and Submission
Sheet 20 of 118
Revision B



Legend

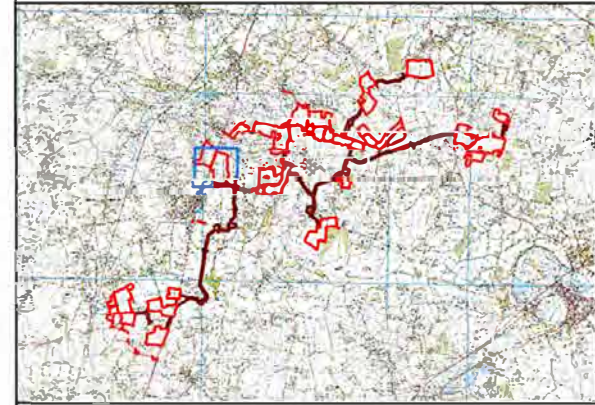
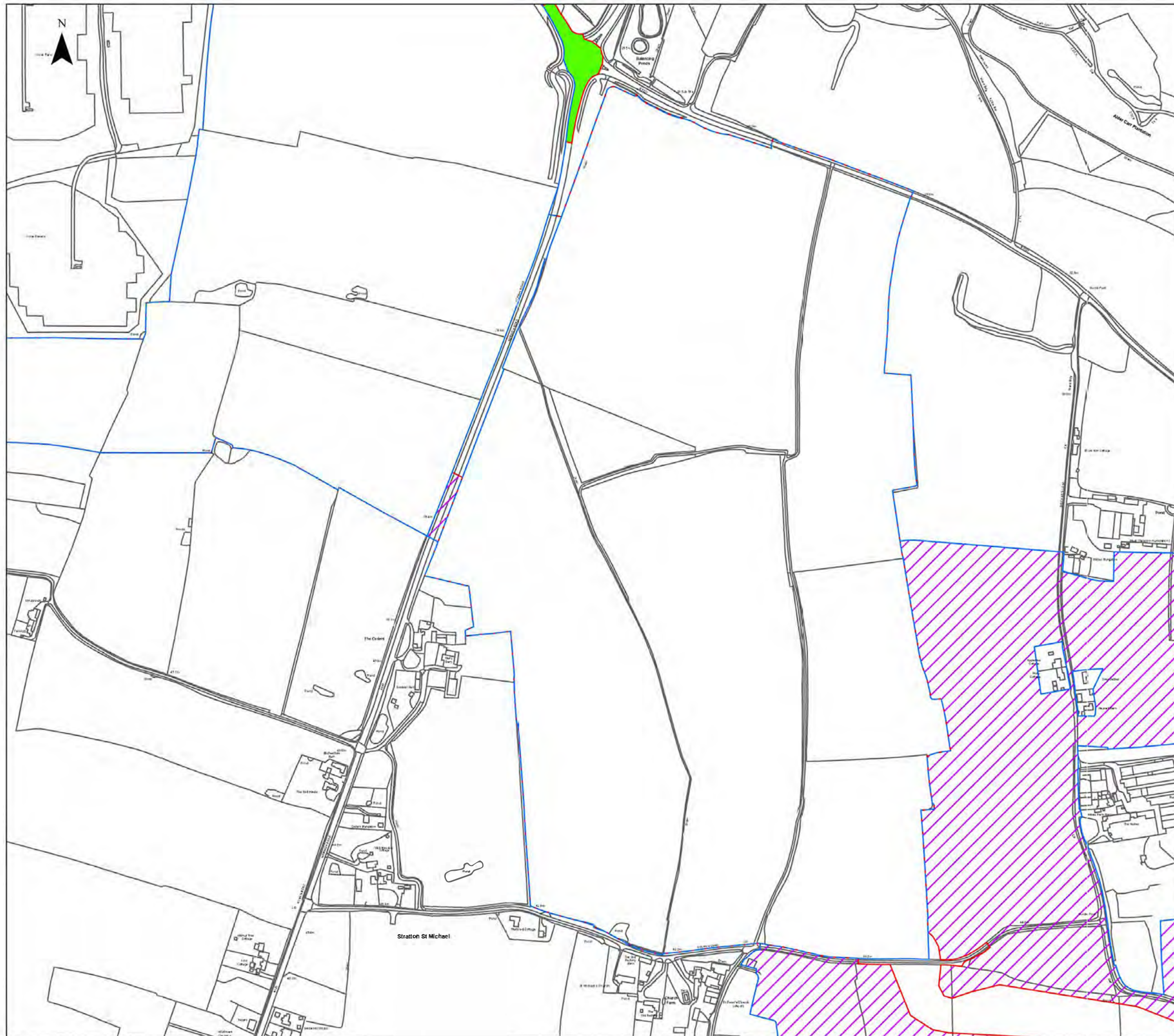
- Order Limits
- Order Limits - PEIR
- Areas Removed from the Order Limits between PEIR and Submission

© Crown copyright and database rights 2025 Ordnance Survey AC0000908122
© Crown copyright and database rights 2025 Ordnance Survey AC0000849886



APFP Regulation: 5(2)(a)	Application Doc No. 6.2.5.4
Ref: 6.2.5.4	Date: 04/03/2026
Drawn: TL	Checked: LB

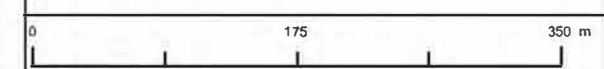
Figure 5.4: Alterations to the Site Boundary Between PEIR and Submission
Sheet 21 of 118
Revision B



Legend

- Order Limits
- Order Limits - PEIR
- Areas Added to Order Limits between PEIR and Submission
- Areas Removed from the Order Limits between PEIR and Submission

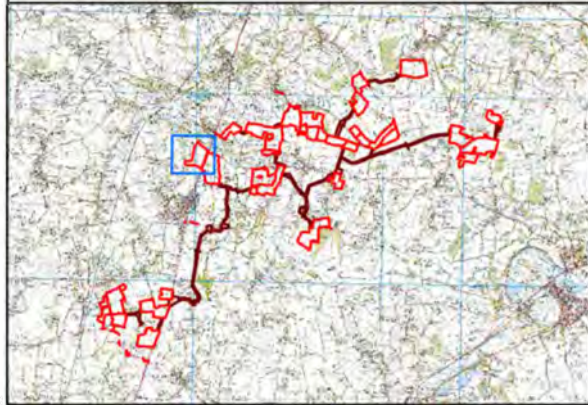
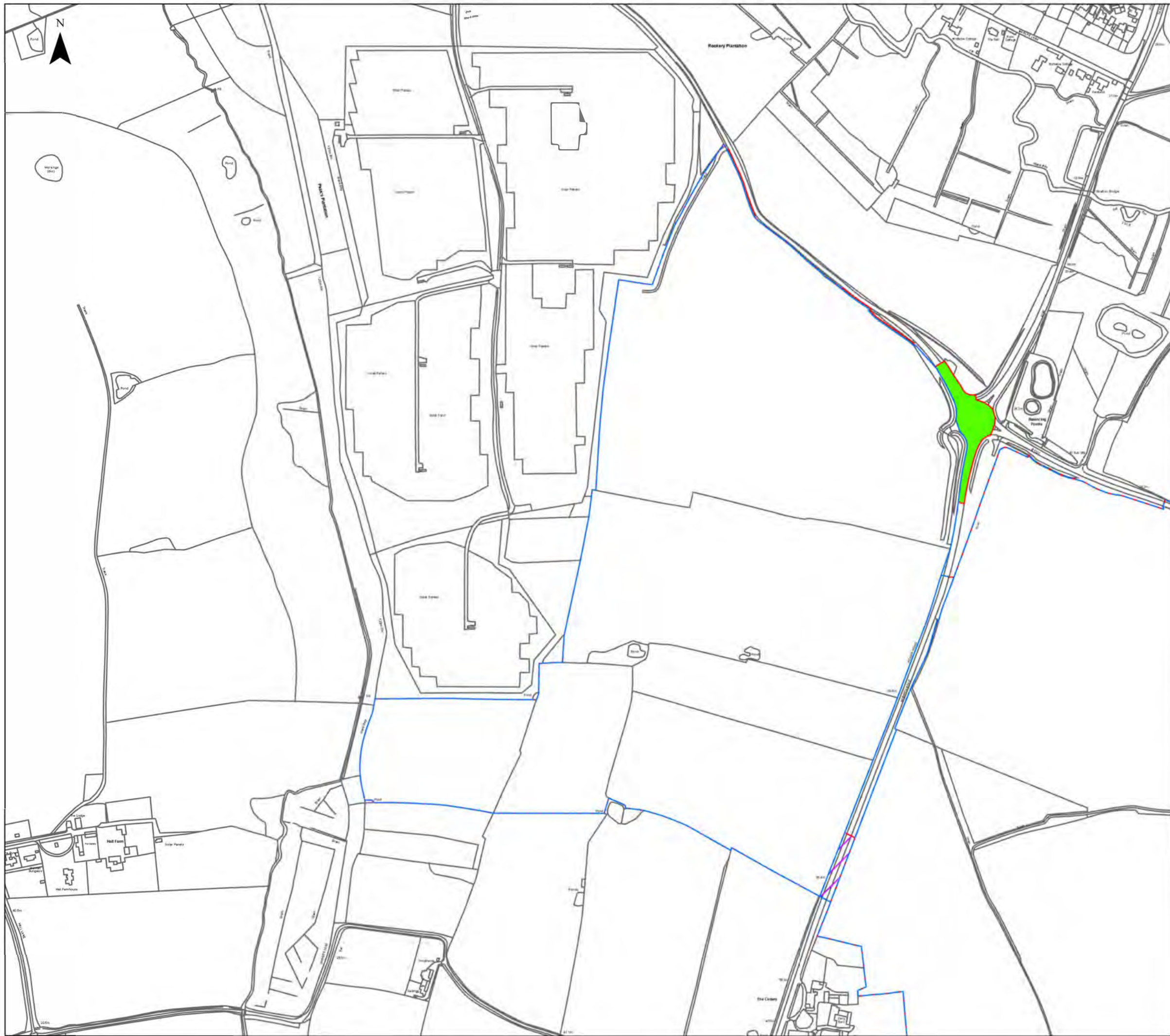
© Crown copyright and database rights 2025 Ordnance Survey AC0000908122
© Crown copyright and database rights 2025 Ordnance Survey AC0000849896



1:5,000 @ A3

APFP Regulation: 5(2)(a)	Application Doc No. 6.2.5.4
Ref: 6.2.5.4	Date: 04/03/2026
Drawn: TL	Checked: LB

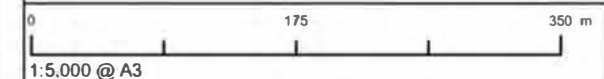
Figure 5.4: Alterations to the Site Boundary Between PEIR and Submission
Sheet 22 of 118
Revision B



Legend

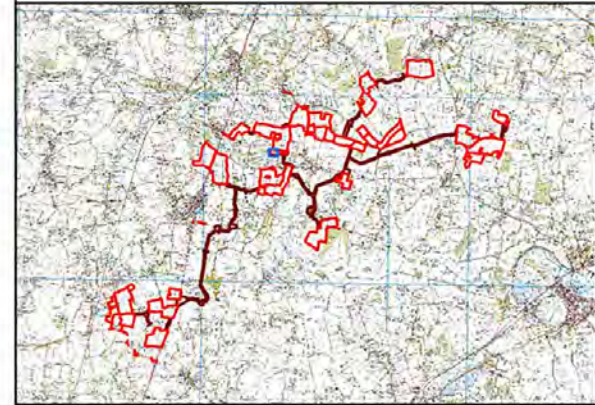
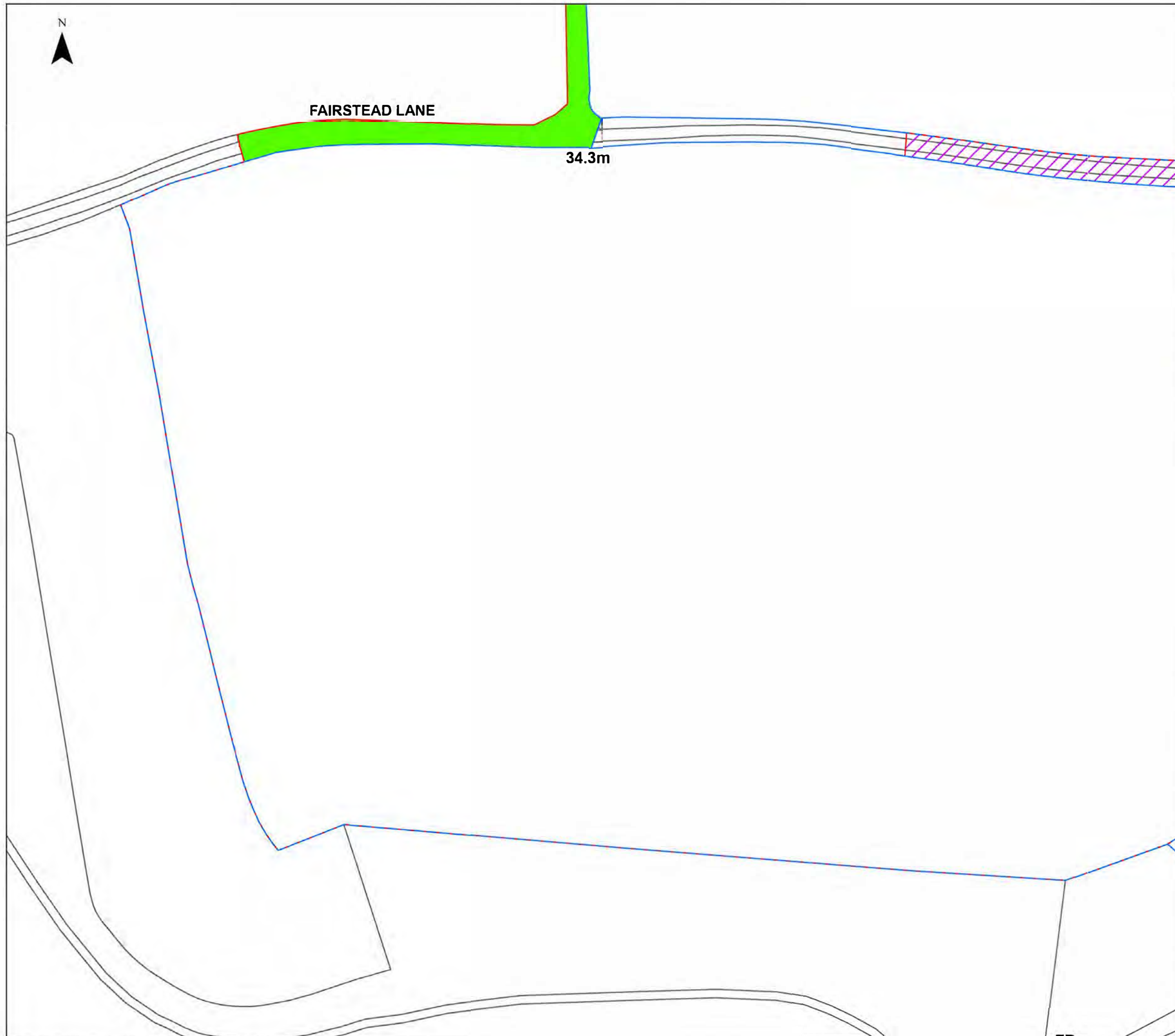
- Order Limits
- Order Limits - PEIR
- Areas Added to Order Limits between PEIR and Submission
- Areas Removed from the Order Limits between PEIR and Submission

© Crown copyright and database rights 2025 Ordnance Survey AC0000808122
© Crown copyright and database rights 2025 Ordnance Survey AC0000849886







APFP Regulation: 5(2)(a)	Application Doc No. 6.2.5.4
Ref: 6.2.5.4	Date: 04/03/2026
Drawn: TL	Checked: LB

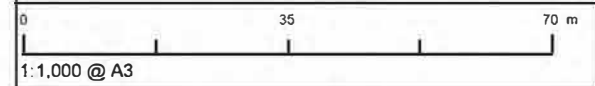
Figure 5.4: Alterations to the Site Boundary Between PEIR and Submission
Sheet 23 of 118
Revision B



Legend

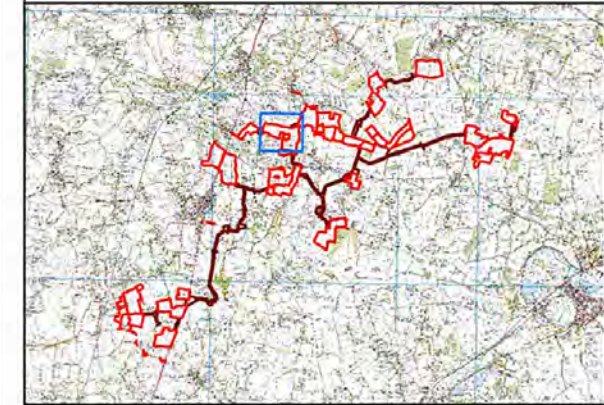
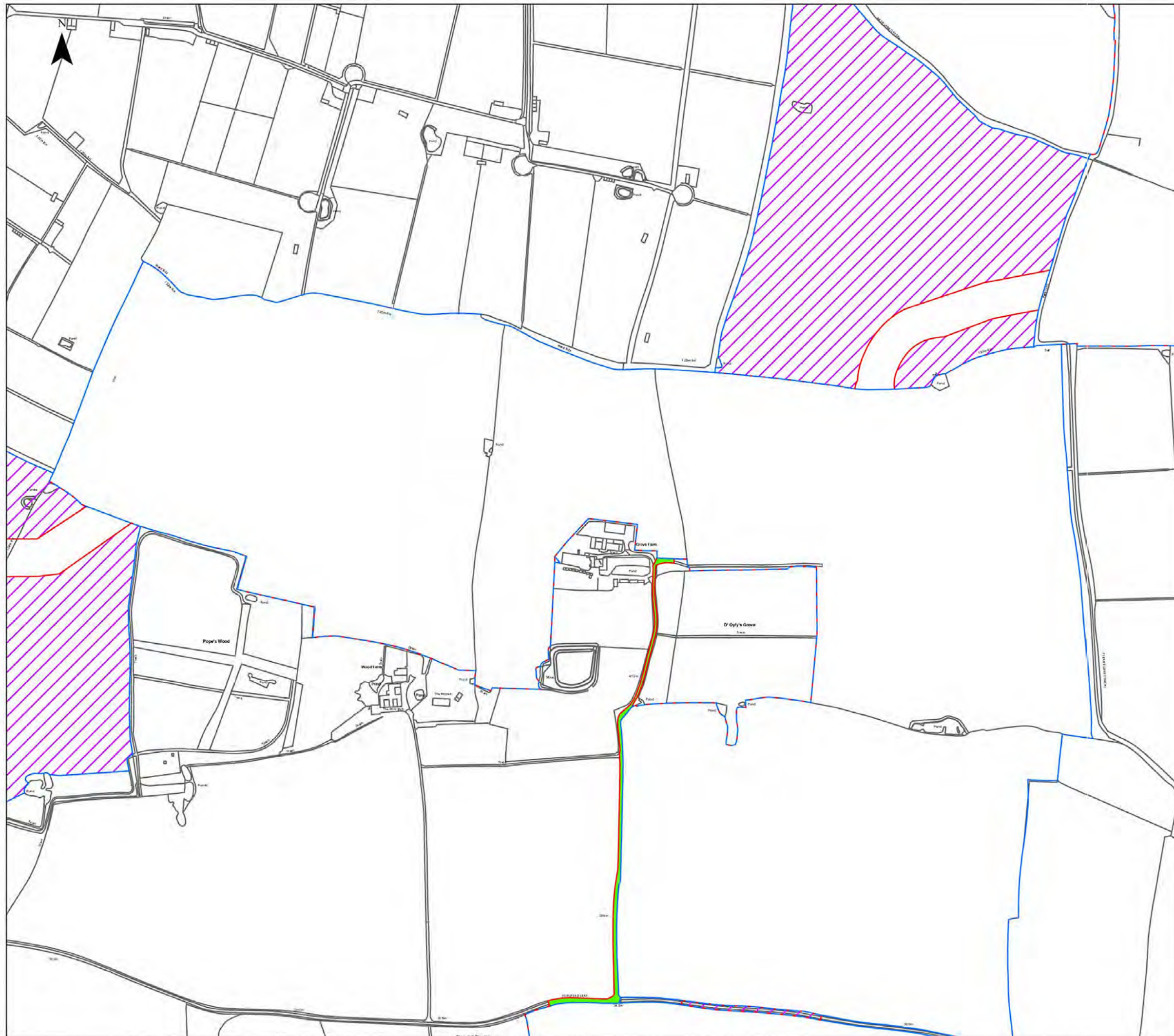
-  Order Limits
-  Order Limits - PEIR
-  Areas Added to Order Limits between PEIR and Submission
-  Areas Removed from the Order Limits between PEIR and Submission

© Crown copyright and database rights 2025 Ordnance Survey AC0000908122
© Crown copyright and database rights 2025 Ordnance Survey AC0000849886



APFP Regulation: 5(2)(a)	Application Doc No. 6.2.5.4
Ref: 6.2.5.4	Date: 04/03/2026
Drawn: TL	Checked: LB

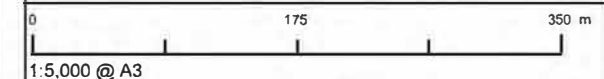
Figure 5.4: Alterations to the Site Boundary Between PEIR and Submission
Sheet 24 of 118
Revision B



Legend

- Order Limits
- Order Limits - PEIR
- Areas Added to Order Limits between PEIR and Submission
- Areas Removed from the Order Limits between PEIR and Submission

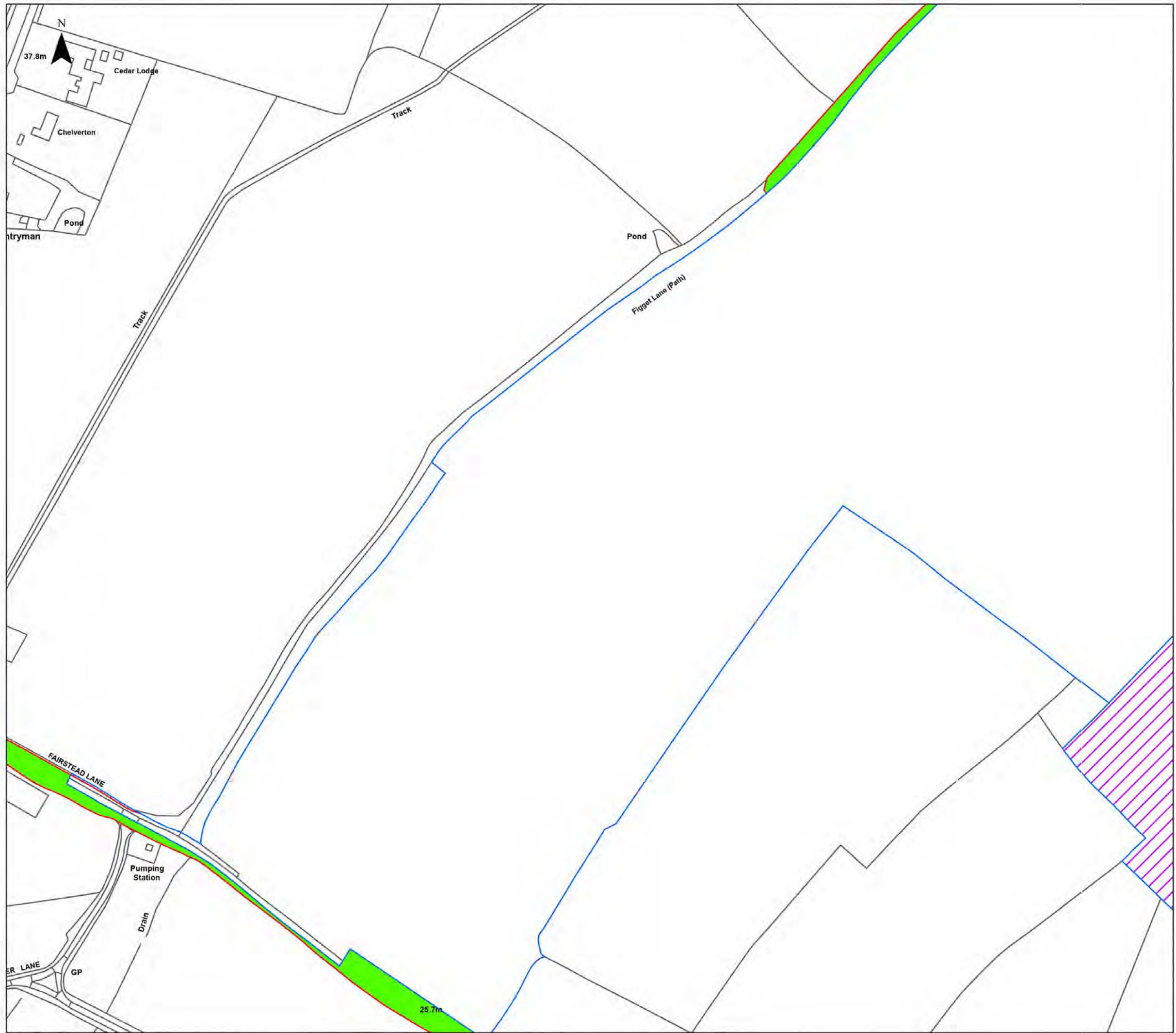
© Crown copyright and database rights 2025 Ordnance Survey AC0000908122
© Crown copyright and database rights 2025 Ordnance Survey AC0000849886



1:5,000 @ A3

APFP Regulation: 5(2)(a)	Application Doc No. 6.2.5.4
Ref: 6.2.5.4	Date: 04/03/2026
Drawn: TL	Checked: LB


Figure 5.4: Alterations to the Site Boundary Between PEIR and Submission
Sheet 25 of 118
Revision B



Legend

- Order Limits
- Order Limits - PEIR
- Areas Added to Order Limits between PEIR and Submission
- Areas Removed from the Order Limits between PEIR and Submission

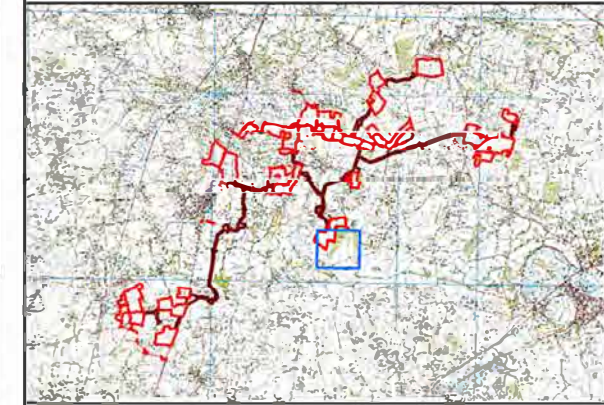
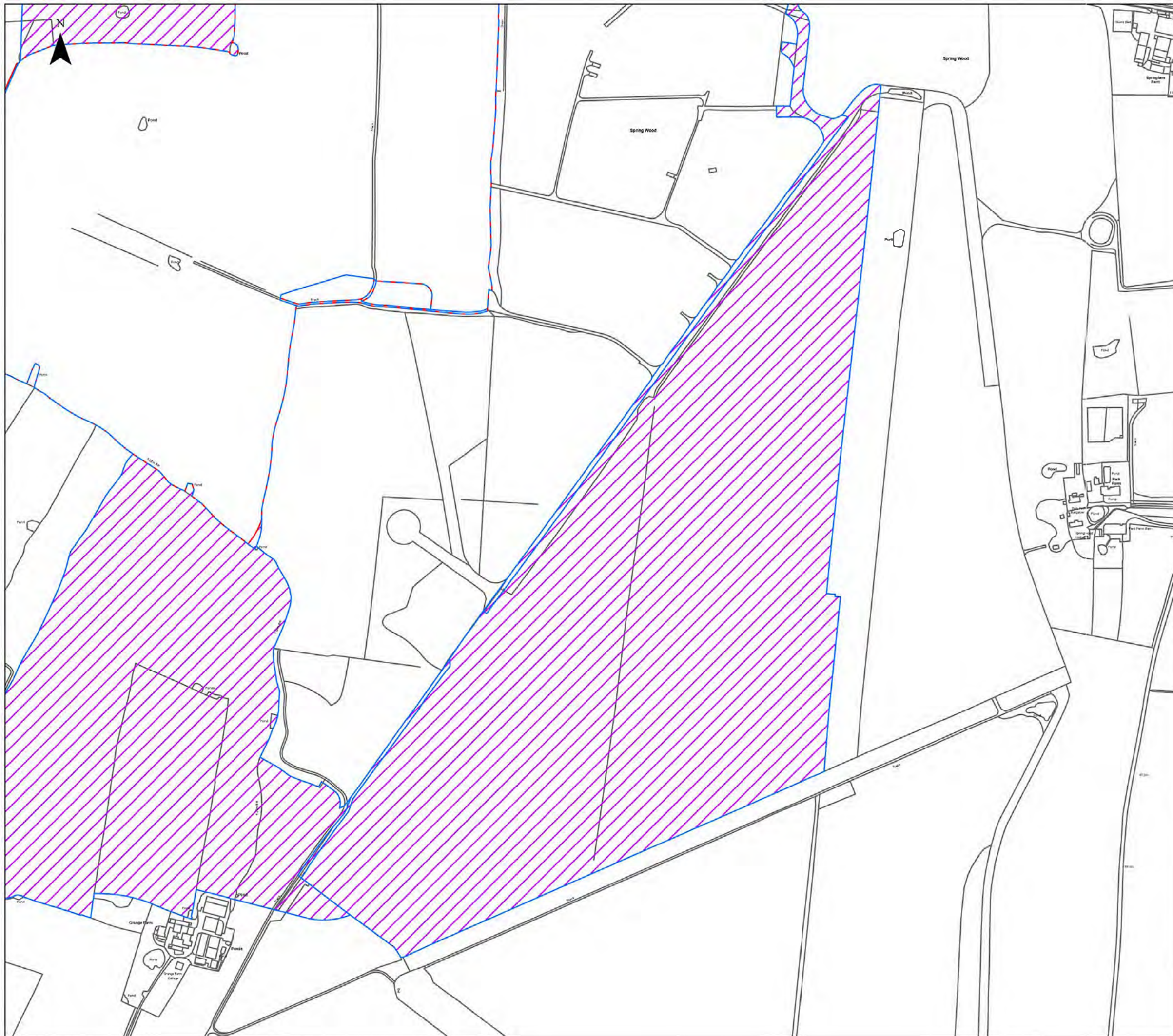
© Crown copyright and database rights 2025 Ordnance Survey AC0000908122
© Crown copyright and database rights 2025 Ordnance Survey AC0000849896



1:2,000 @ A3

APFP Regulation: 5(2)(a)	Application Doc No. 6.2.5.4
Ref: 6.2.5.4	Date: 04/03/2026
Drawn: TL	Checked: LB

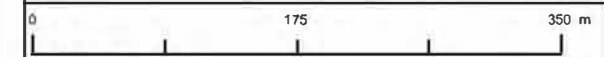
Figure 5.4: Alterations to the Site Boundary Between PEIR and Submission
Sheet 26 of 118
Revision B



Legend

- Order Limits
- Order Limits - PEIR
- Areas Added to Order Limits between PEIR and Submission
- Areas Removed from the Order Limits between PEIR and Submission

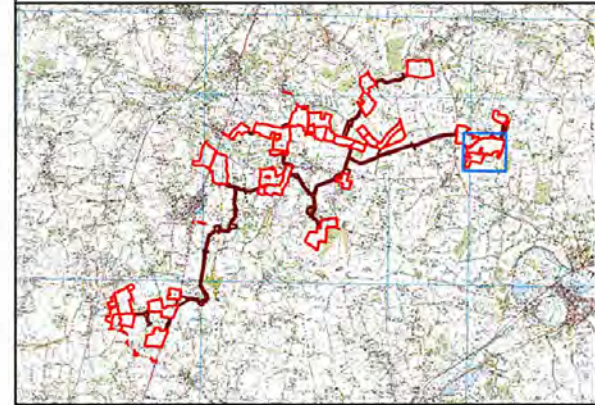
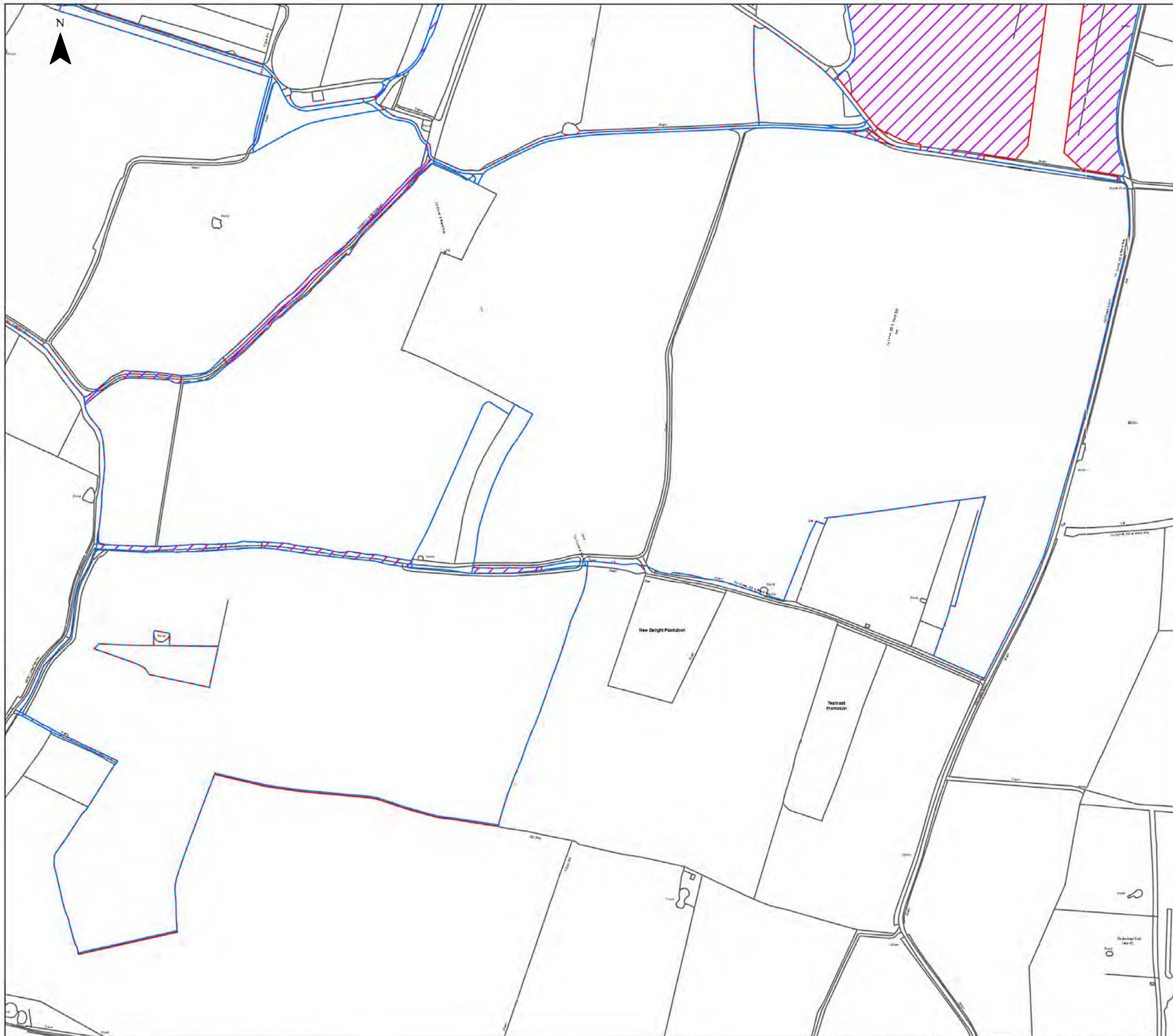
© Crown copyright and database rights 2025 Ordnance Survey AC0000908122
© Crown copyright and database rights 2025 Ordnance Survey AC0000849886



1:5,000 @ A3

APFP Regulation: 5(2)(a)	Application Doc No. 6.2.5.4
Ref: 6.2.5.4	Date: 04/03/2026
Drawn: TL	Checked: LB

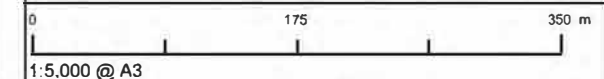
Figure 5.4: Alterations to the Site Boundary Between PEIR and Submission
Sheet 27 of 118
Revision B



Legend

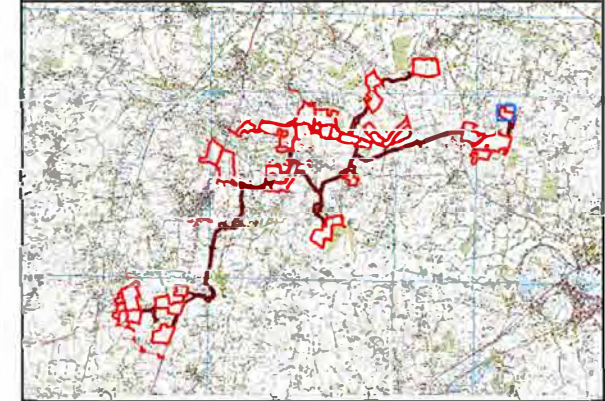
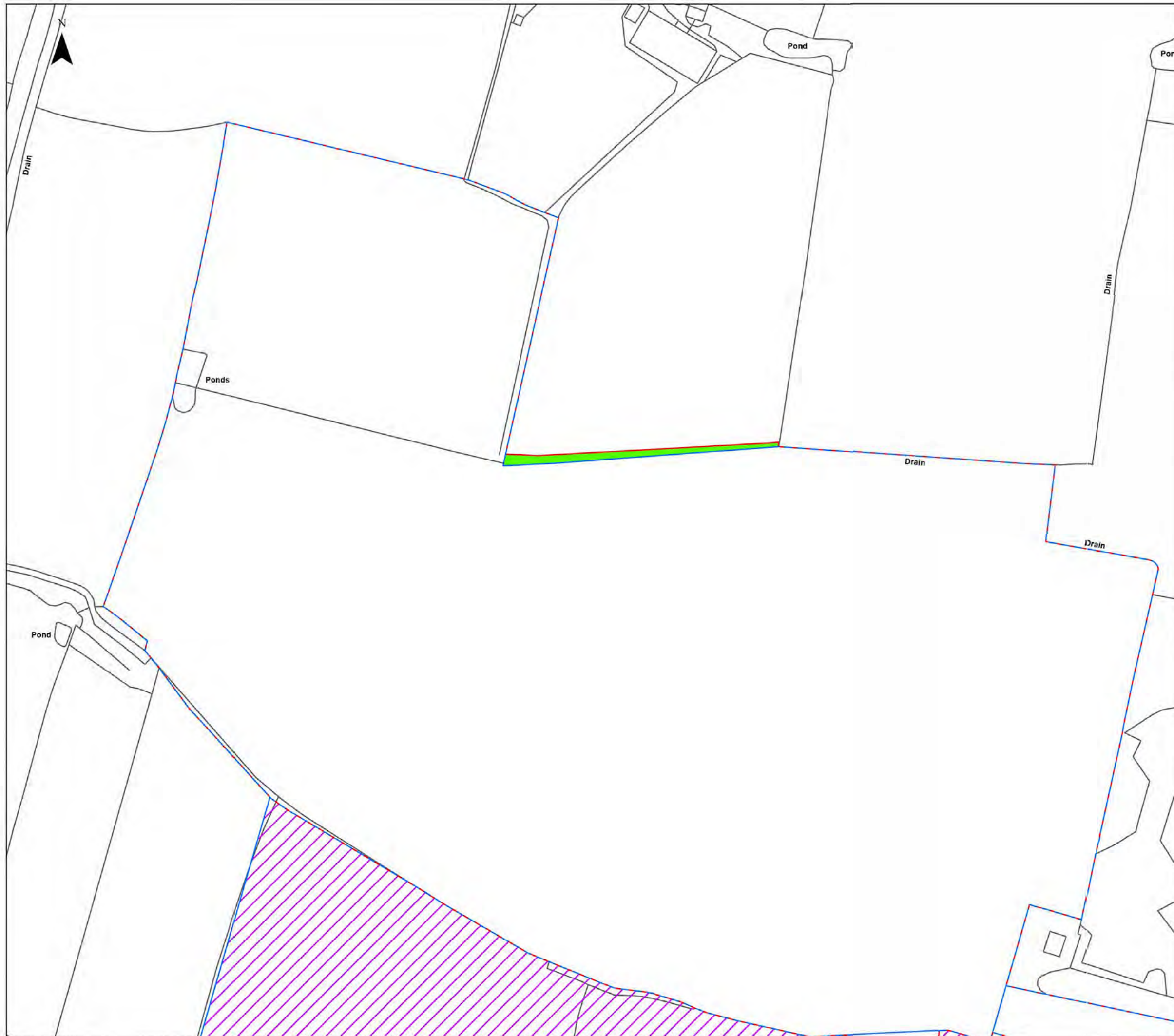
- Order Limits
- Order Limits - PEIR
- Areas Added to Order Limits between PEIR and Submission
- Areas Removed from the Order Limits between PEIR and Submission

© Crown copyright and database rights 2025 Ordnance Survey AC0000908122
© Crown copyright and database rights 2025 Ordnance Survey AC0000849886



APFP Regulation: 5(2)(a)	Application Doc No. 6.2.5.4
Ref: 6.2.5.4	Date: 04/03/2026
Drawn: TL	Checked: LB

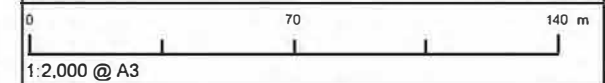
Figure 5.4: Alterations to the Site Boundary Between PEIR and Submission
Sheet 28 of 118
Revision B



Legend

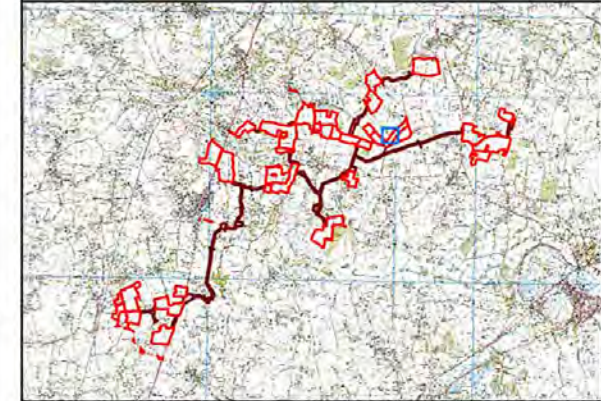
- Order Limits
- Order Limits - PEIR
- Areas Added to Order Limits between PEIR and Submission
- Areas Removed from the Order Limits between PEIR and Submission

© Crown copyright and database rights 2025 Ordnance Survey AC0000908122
© Crown copyright and database rights 2025 Ordnance Survey AC0000849896



APFP Regulation: 5(2)(a)	Application Doc No. 6.2.5.4
Ref: 6.2.5.4	Date: 04/03/2026
Drawn: TL	Checked: LB

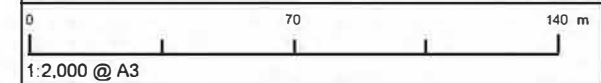
Figure 5.4: Alterations to the Site Boundary Between PEIR and Submission
Sheet 29 of 118 Revision B



Legend

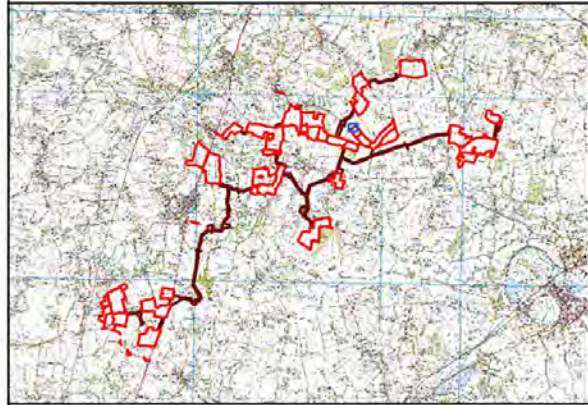
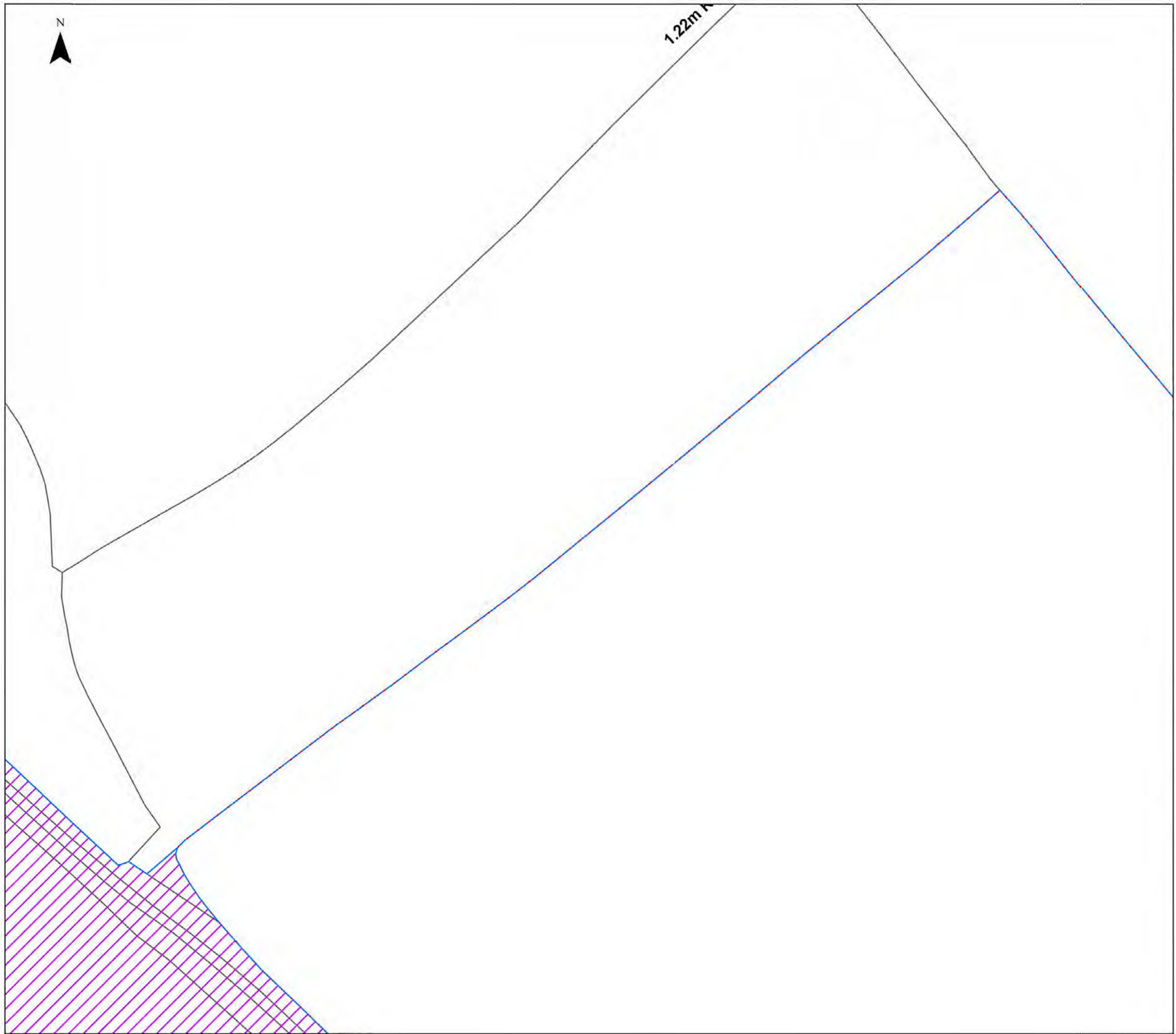
- Order Limits
- Order Limits - PEIR
- Areas Added to Order Limits between PEIR and Submission
- Areas Removed from the Order Limits between PEIR and Submission

© Crown copyright and database rights 2025 Ordnance Survey AC0000908122
© Crown copyright and database rights 2025 Ordnance Survey AC0000849896






APFP Regulation: 5(2)(a)	Application Doc No. 6.2.5.4
Ref: 6.2.5.4	Date: 04/03/2026
Drawn: TL	Checked: LB

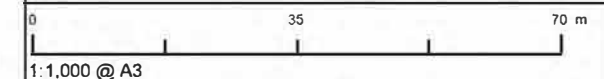
Figure 5.4: Alterations to the Site Boundary Between PEIR and Submission
Sheet 30 of 118
Revision B



Legend

-  Order Limits
-  Order Limits - PEIR
-  Areas Removed from the Order Limits between PEIR and Submission

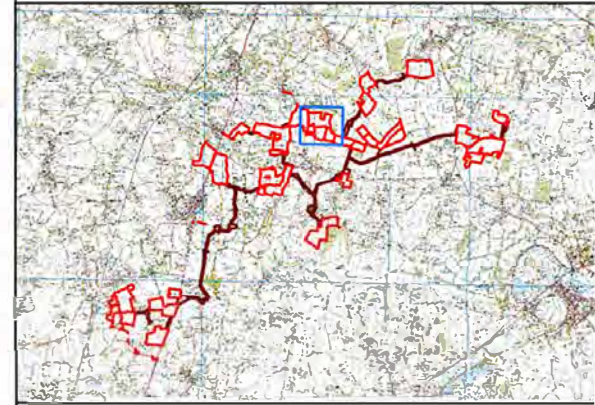
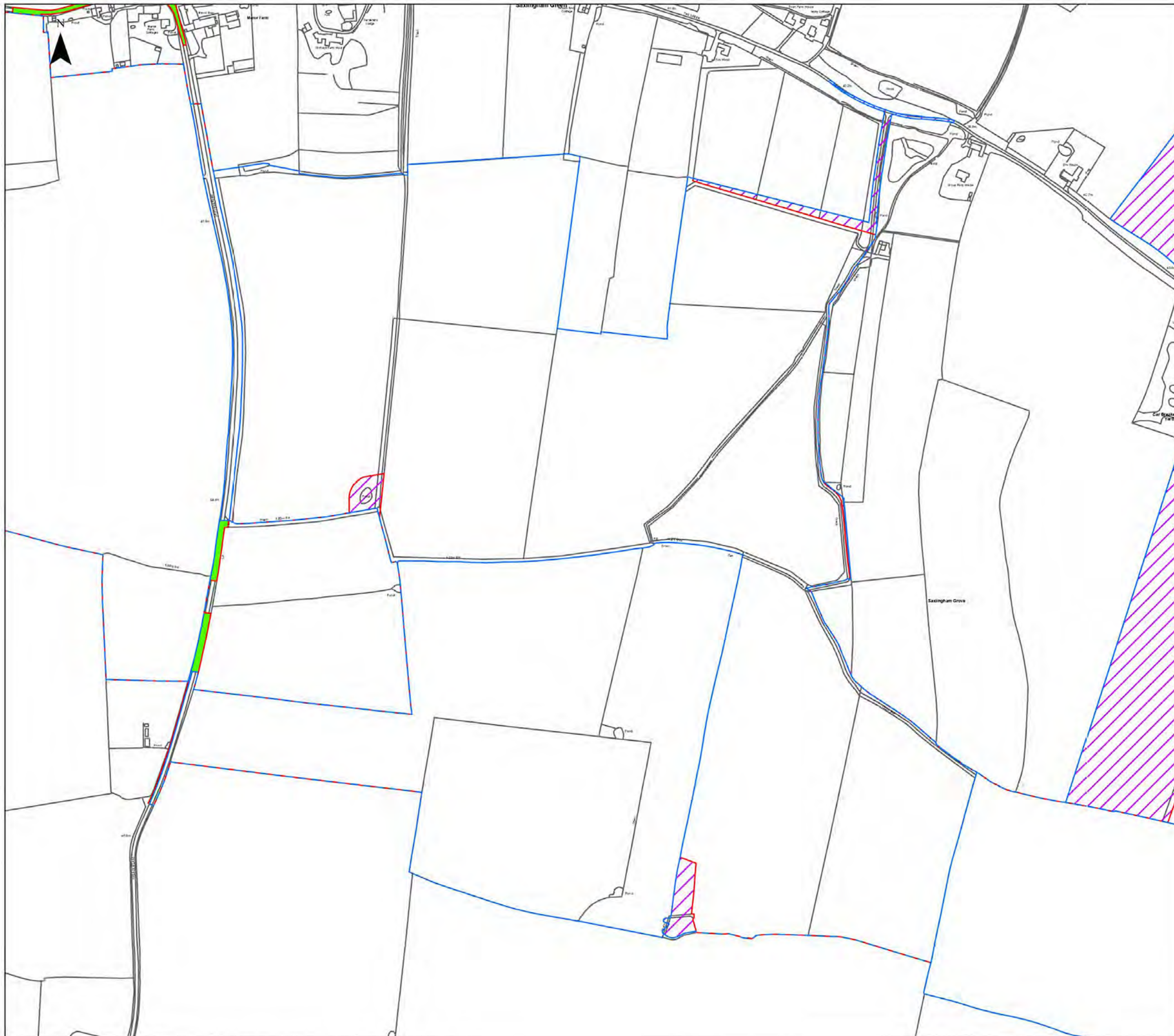
© Crown copyright and database rights 2025 Ordnance Survey AC0000908122
© Crown copyright and database rights 2025 Ordnance Survey AC0000849886



1:1,000 @ A3

APFP Regulation: 5(2)(a)	Application Doc No. 6.2.5.4
Ref: 6.2.5.4	Date: 04/03/2026
Drawn: TL	Checked: LB

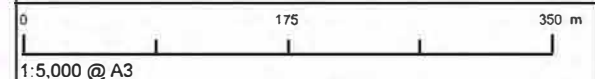
Figure 5.4: Alterations to the Site Boundary Between PEIR and Submission
Sheet 31 of 118
Revision B



Legend

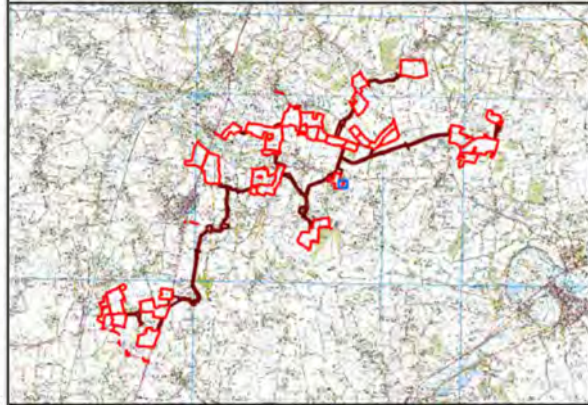
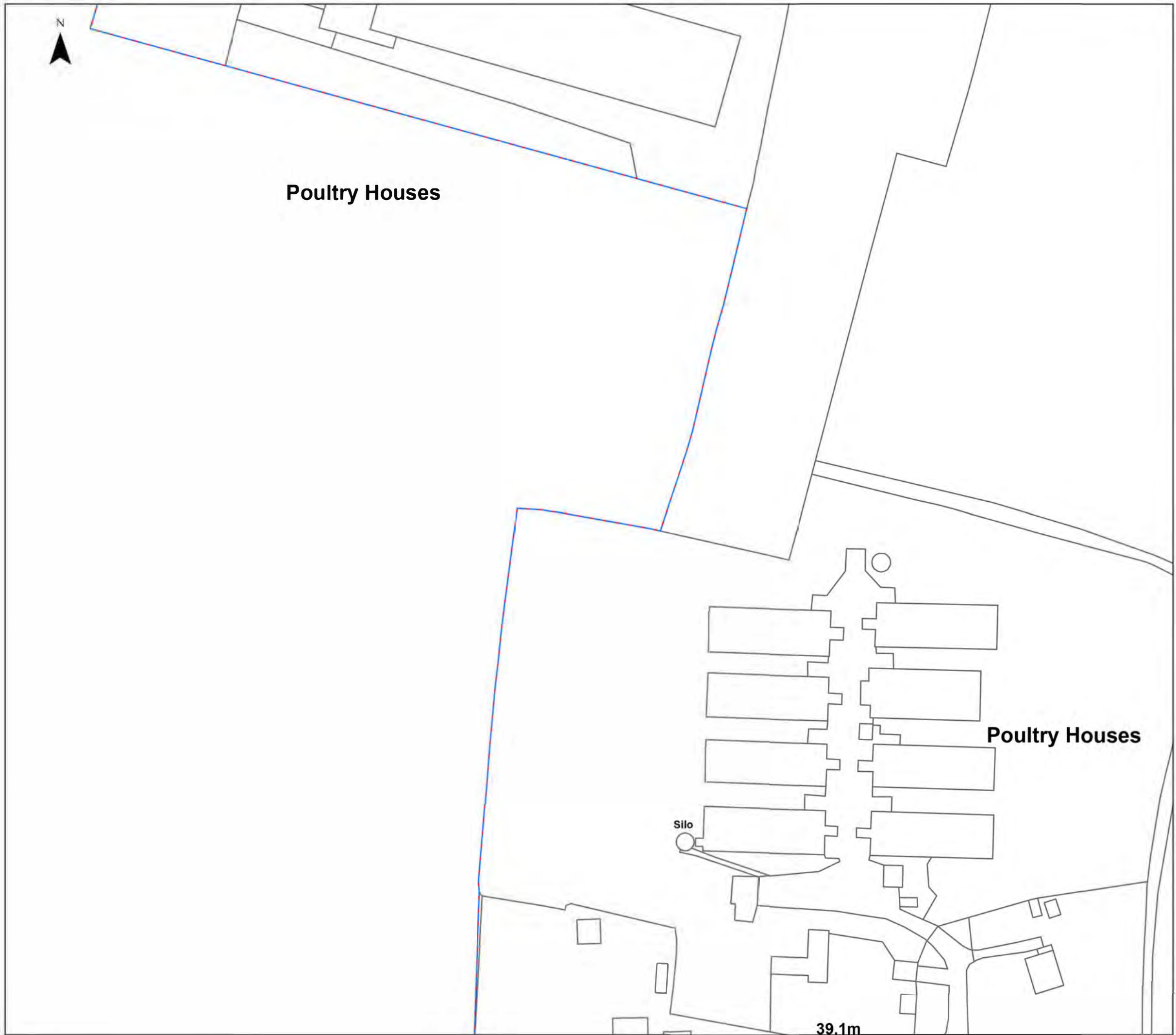
- Order Limits
- Order Limits - PEIR
- Areas Added to Order Limits between PEIR and Submission
- Areas Removed from the Order Limits between PEIR and Submission

© Crown copyright and database rights 2025 Ordnance Survey AC0000908122
© Crown copyright and database rights 2025 Ordnance Survey AC0000849886



APFP Regulation: 5(2)(a)	Application Doc No. 6.2.5.4
Ref: 6.2.5.4	Date: 04/03/2026
Drawn: TL	Checked: LB

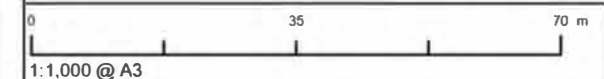
Figure 5.4: Alterations to the Site Boundary Between PEIR and Submission
Sheet 32 of 118
Revision B



Legend

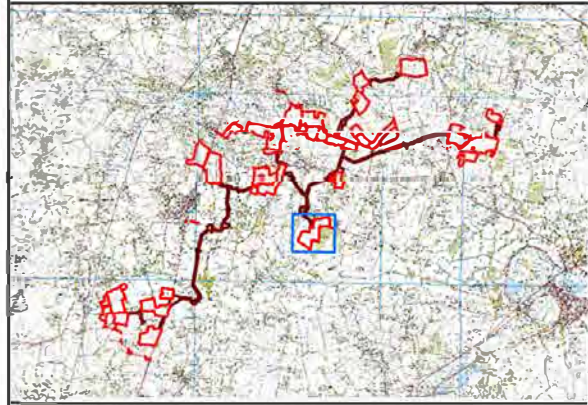
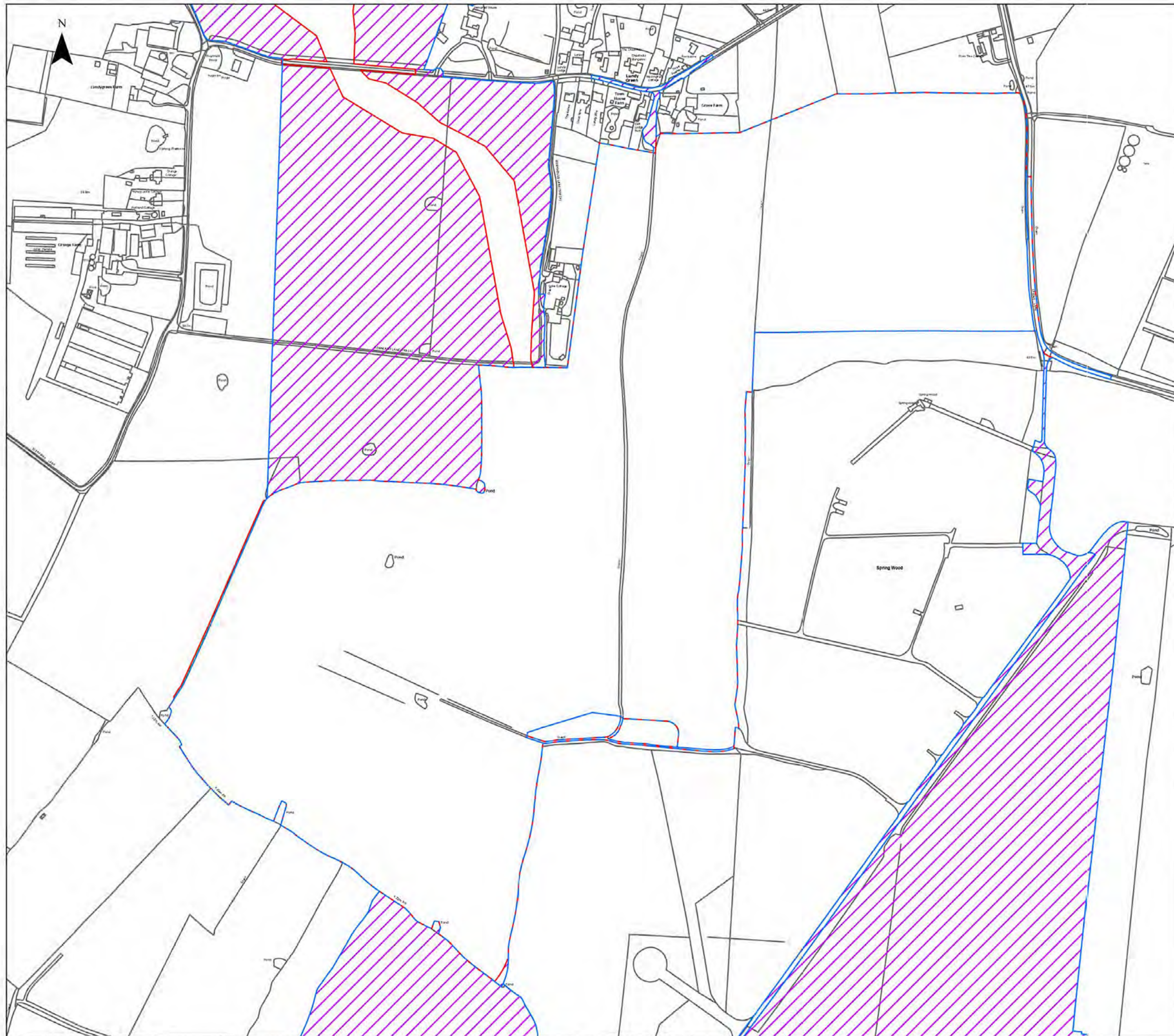
- Order Limits
- Order Limits - PEIR
- Areas Removed from the Order Limits between PEIR and Submission

© Crown copyright and database rights 2025 Ordnance Survey AC0000808122
© Crown copyright and database rights 2025 Ordnance Survey AC0000848896







APFP Regulation: 5(2)(a)	Application Doc No. 6.2.5.4
Ref: 6.2.5.4	Date: 04/03/2026
Drawn: TL	Checked: LB

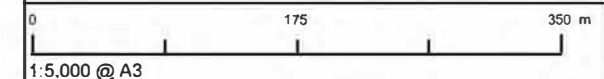
Figure 5.4: Alterations to the Site Boundary Between PEIR and Submission
Sheet 33 of 118
Revision B



Legend

-  Order Limits
-  Order Limits - PEIR
-  Areas Added to Order Limits between PEIR and Submission
-  Areas Removed from the Order Limits between PEIR and Submission

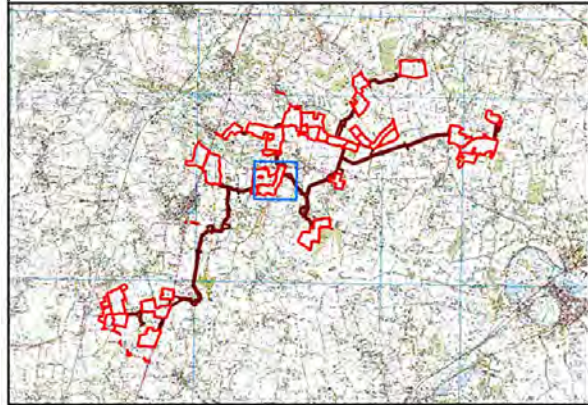
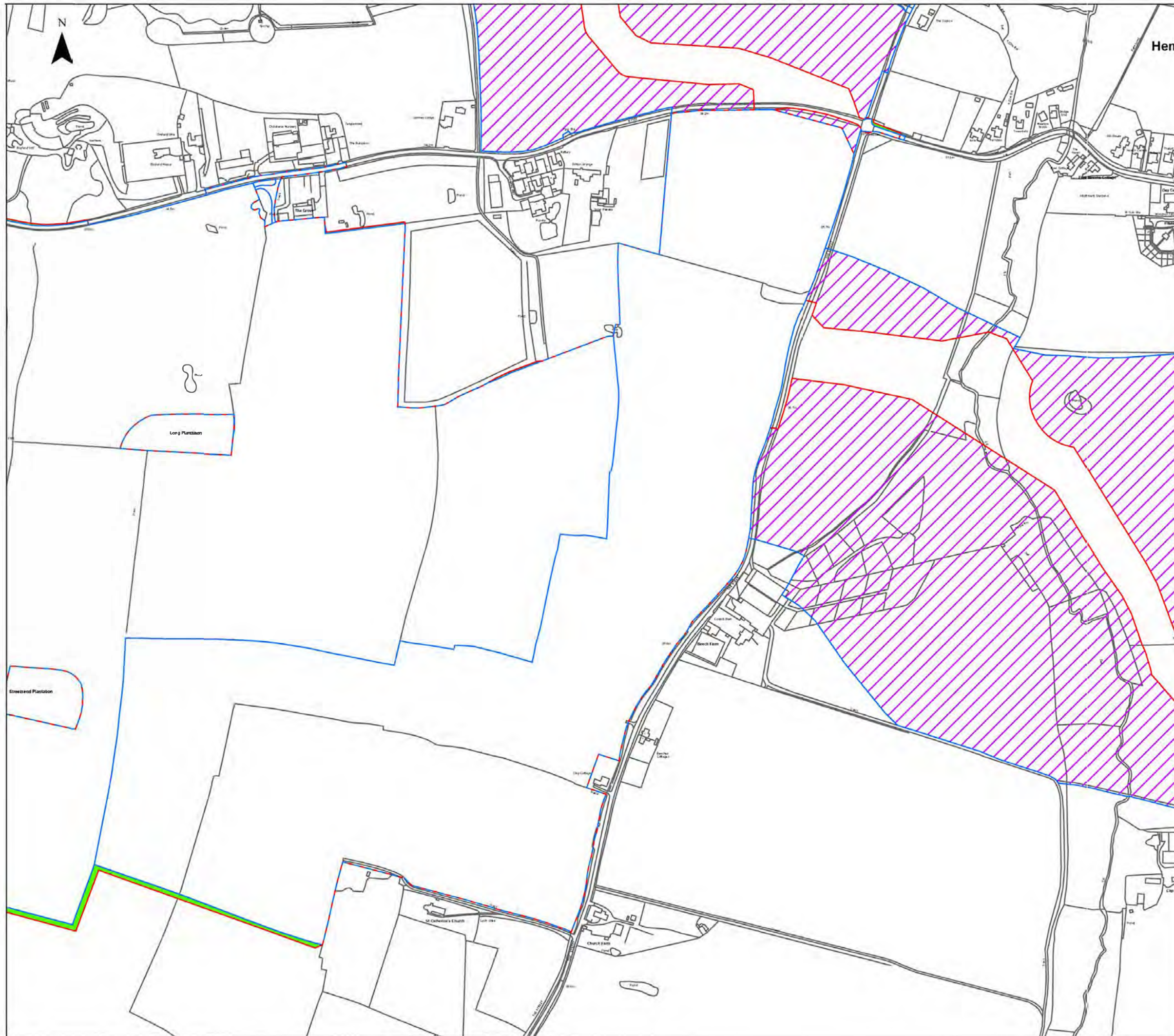
© Crown copyright and database rights 2025 Ordnance Survey AC0000908122
© Crown copyright and database rights 2025 Ordnance Survey AC0000849896



1:5,000 @ A3

APFP Regulation: 5(2)(a)	Application Doc No. 6.2.5.4
Ref: 6.2.5.4	Date: 04/03/2026
Drawn: TL	Checked: LB

Figure 5.4: Alterations to the Site Boundary Between PEIR and Submission
Sheet 34 of 118 Revision B



Legend

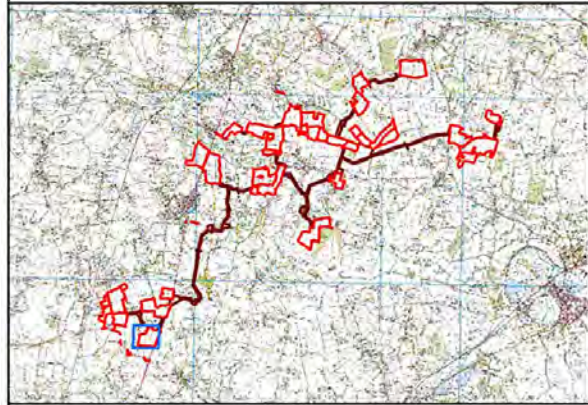
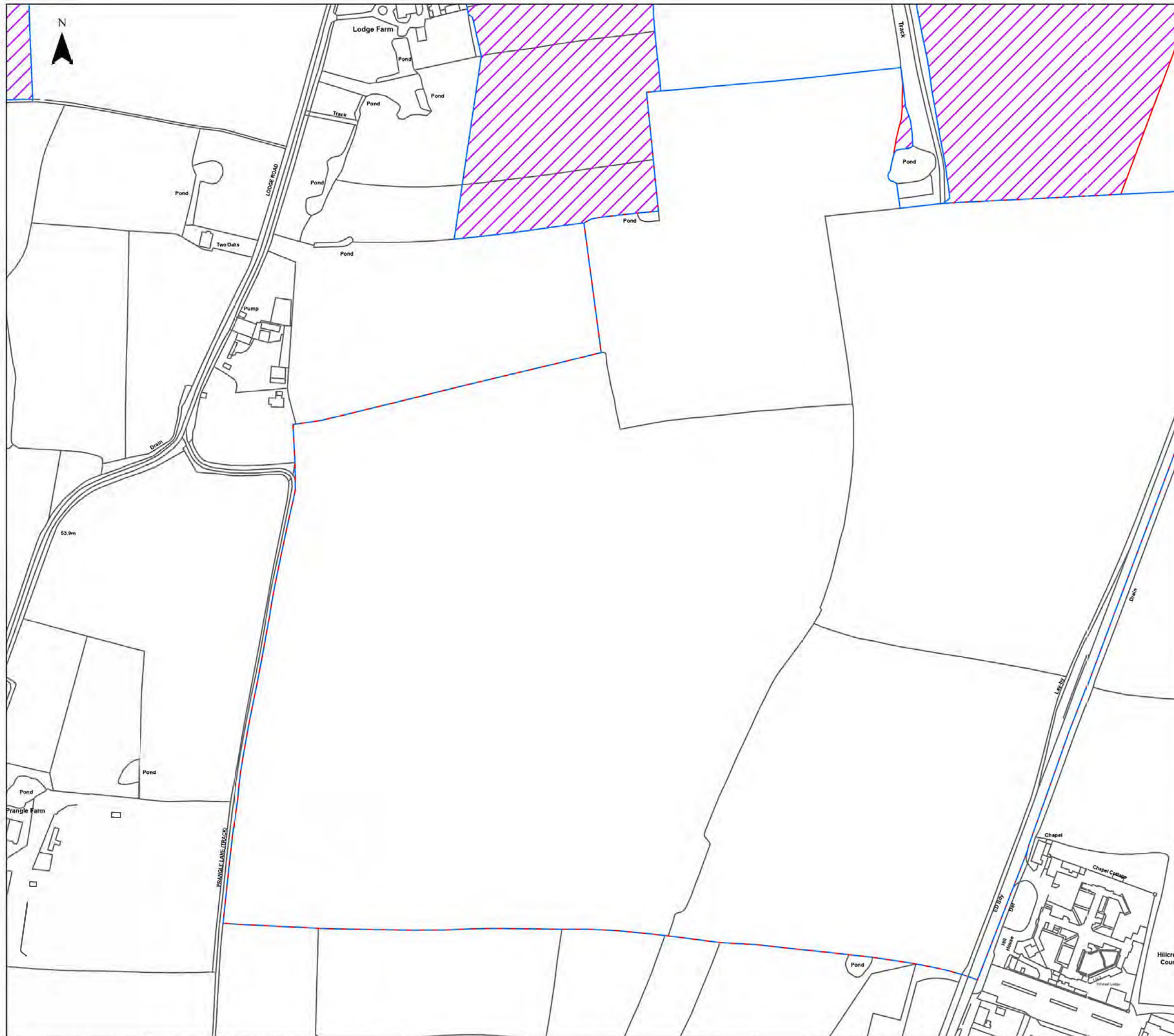
- Order Limits
- Order Limits - PEIR
- Areas Added to Order Limits between PEIR and Submission
- Areas Removed from the Order Limits between PEIR and Submission

© Crown copyright and database rights 2025 Ordnance Survey AC0000908122
© Crown copyright and database rights 2025 Ordnance Survey AC0000849886

0 175 350 m
1:5,000 @ A3

APFP Regulation: 5(2)(a)	Application Doc No. 6.2.5.4
Ref: 6.2.5.4	Date: 04/03/2026
Drawn: TL	Checked: LB

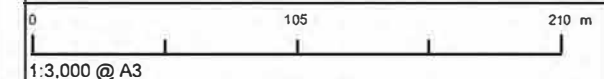
Figure 5.4: Alterations to the Site Boundary Between PEIR and Submission
Sheet 35 of 118
Revision B



Legend

- Order Limits
- Order Limits - PEIR
- Areas Removed from the Order Limits between PEIR and Submission

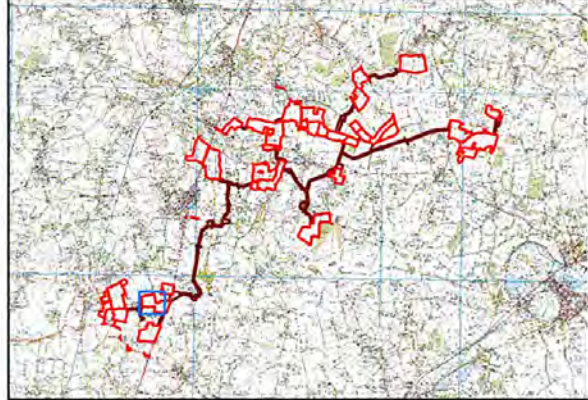
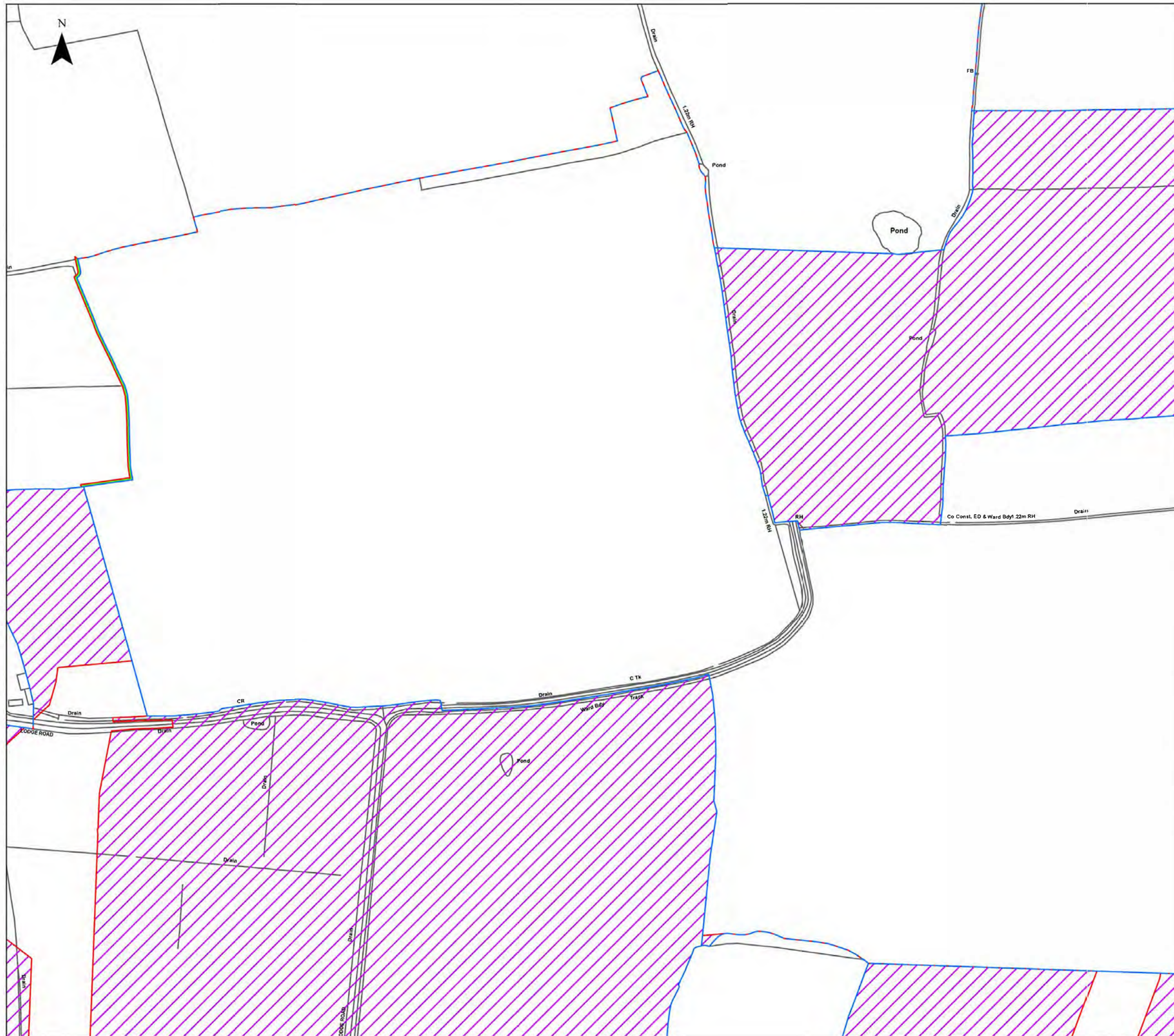
© Crown copyright and database rights 2025 Ordnance Survey AC0000908122
© Crown copyright and database rights 2025 Ordnance Survey AC0000849886



1:3,000 @ A3

APFP Regulation: 5(2)(a)	Application Doc No. 6.2.5.4
Ref: 6.2.5.4	Date: 04/03/2026
Drawn: TL	Checked: LB

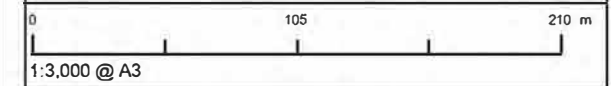
Figure 5.4: Alterations to the Site Boundary Between PEIR and Submission
Sheet 36 of 118
Revision B



Legend

- Order Limits
- Order Limits - PEIR
- Areas Added to Order Limits between PEIR and Submission
- Areas Removed from the Order Limits between PEIR and Submission

© Crown copyright and database rights 2025 Ordnance Survey AC0000908122
© Crown copyright and database rights 2025 Ordnance Survey AC0000849896






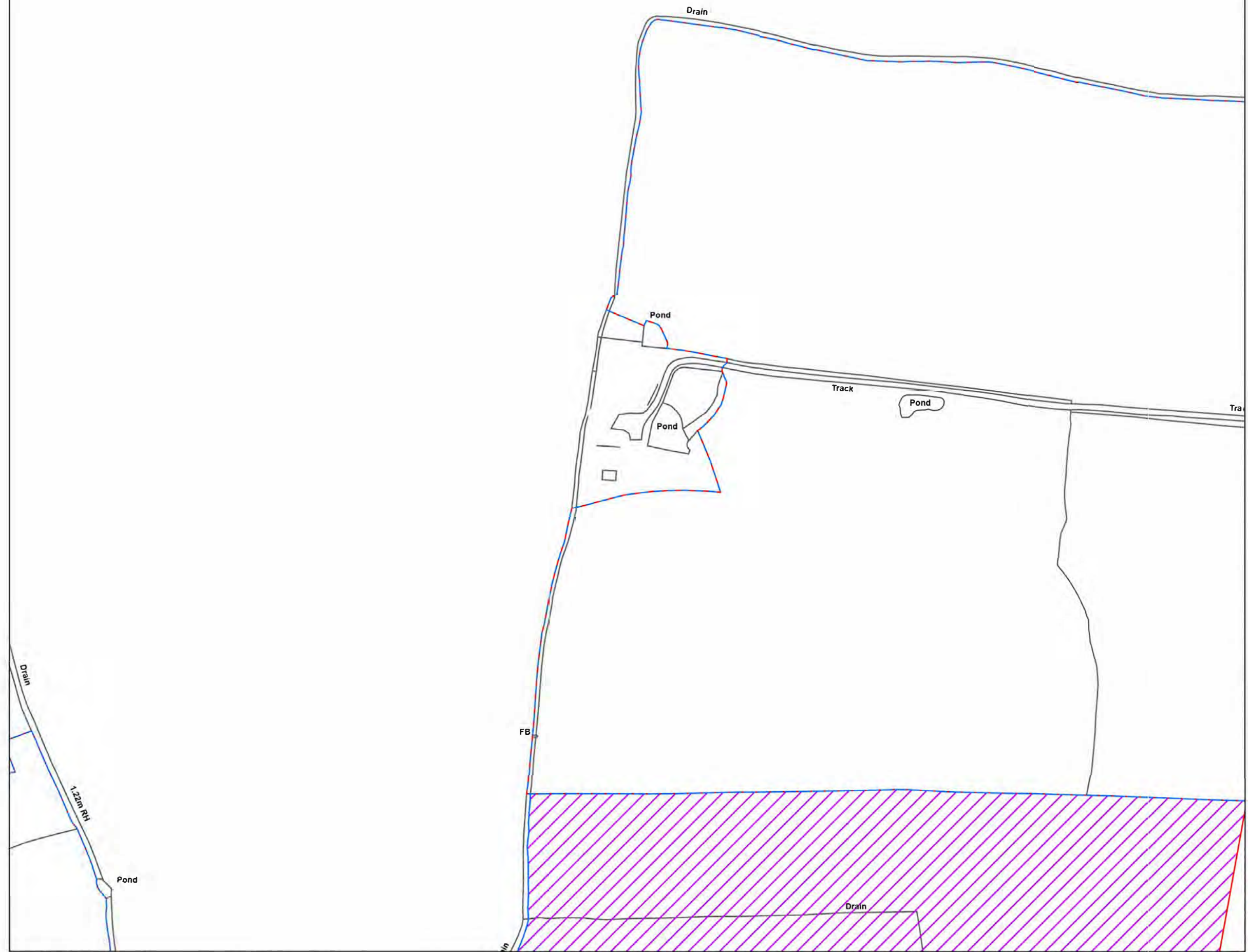
APFP Regulation: 5(2)(a)	Application Doc No. 6.2.5.4
Ref: 6.2.5.4	Date: 04/03/2026
Drawn: TL	Checked: LB

Figure 5.4: Alterations to the Site Boundary Between PEIR and Submission
Sheet 37 of 118
Revision B

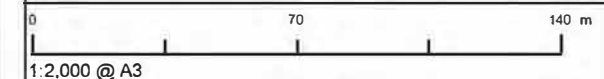


Legend

-  Order Limits
-  Order Limits - PEIR
-  Areas Removed from the Order Limits between PEIR and Submission



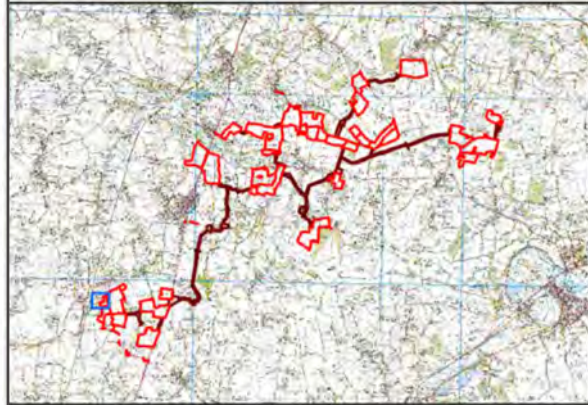
© Crown copyright and database rights 2025 Ordnance Survey AC0000908122
© Crown copyright and database rights 2025 Ordnance Survey AC0000849896



1:2,000 @ A3

APFP Regulation: 5(2)(a)	Application Doc No. 6.2.5.4
Ref: 6.2.5.4	Date: 04/03/2026
Drawn: TL	Checked: LB

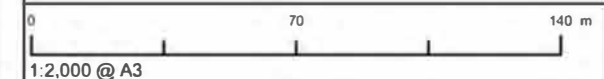
Figure 5.4: Alterations to the Site Boundary Between PEIR and Submission
Sheet 38 of 118
Revision B



Legend

- Order Limits
- Order Limits - PEIR
- Areas Removed from the Order Limits between PEIR and Submission

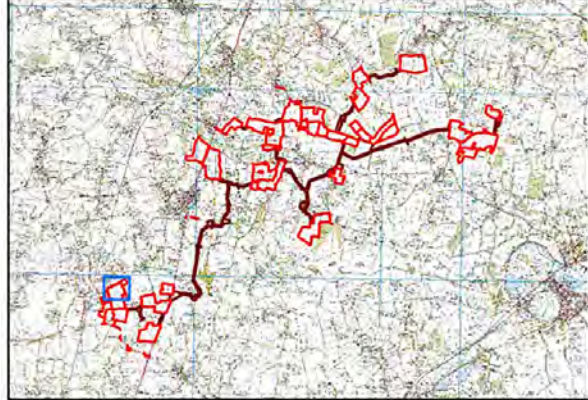
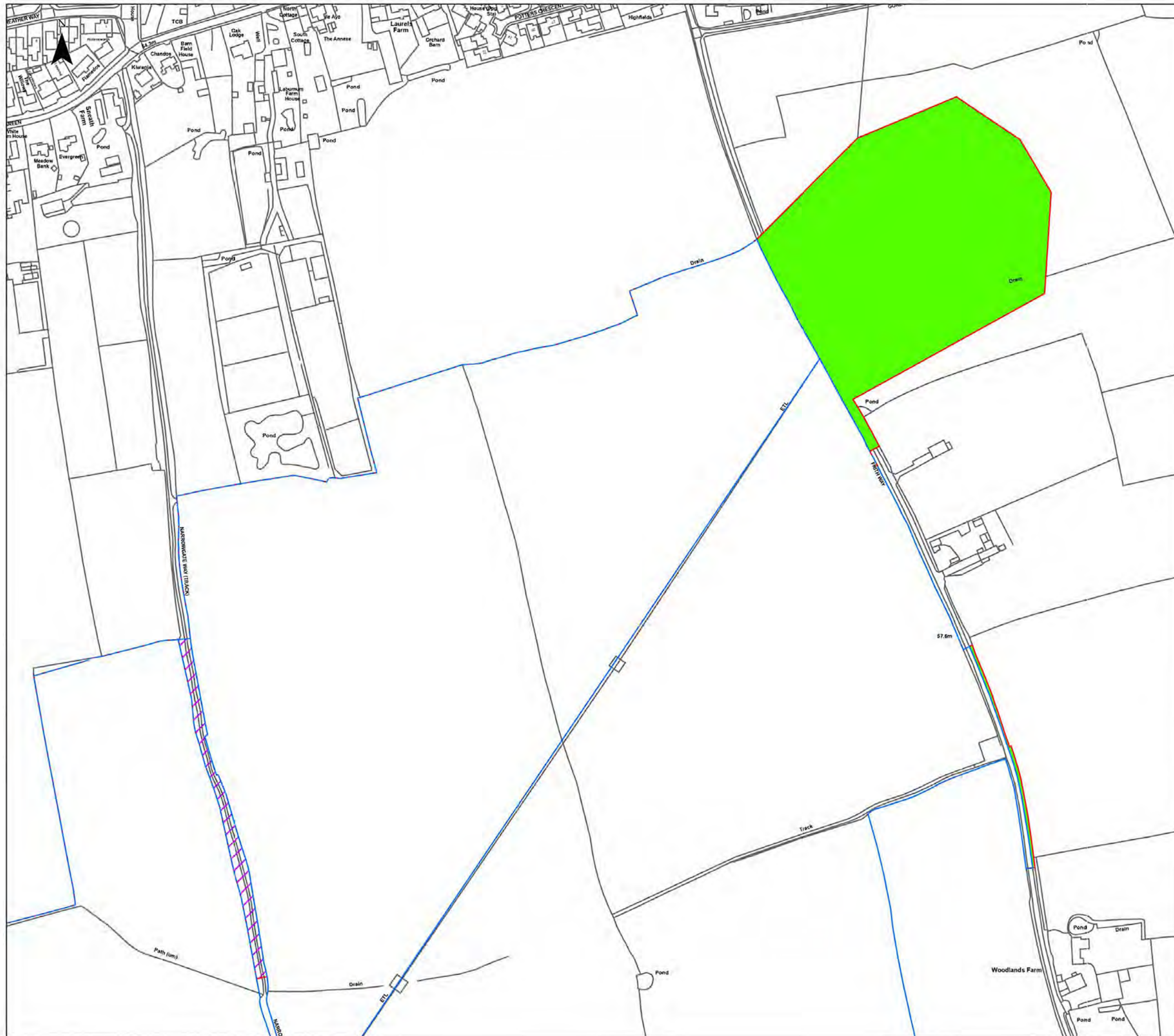
© Crown copyright and database rights 2025 Ordnance Survey AC0000808122
© Crown copyright and database rights 2025 Ordnance Survey AC0000849896



1:2,000 @ A3

APFP Regulation: 5(2)(a)	Application Doc No. 6.2.5.4
Ref: 6.2.5.4	Date: 04/03/2026
Drawn: TL	Checked: LB

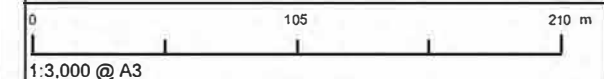
Figure 5.4: Alterations to the Site Boundary Between PEIR and Submission
Sheet 39 of 118
Revision B



Legend

- Order Limits
- Order Limits - PEIR
- Areas Added to Order Limits between PEIR and Submission
- Areas Removed from the Order Limits between PEIR and Submission

© Crown copyright and database rights 2025 Ordnance Survey AC0000908122
© Crown copyright and database rights 2025 Ordnance Survey AC0000849886



1:3,000 @ A3

APFP Regulation: 5(2)(a)	Application Doc No. 6.2.5.4
Ref: 6.2.5.4	Date: 04/03/2026
Drawn: TL	Checked: LB

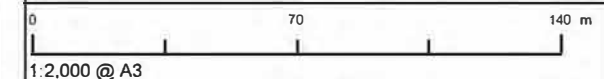
Figure 5.4: Alterations to the Site Boundary Between PEIR and Submission
Sheet 40 of 118
Revision B



Legend

- Order Limits
- Order Limits - PEIR
- Areas Removed from the Order Limits between PEIR and Submission

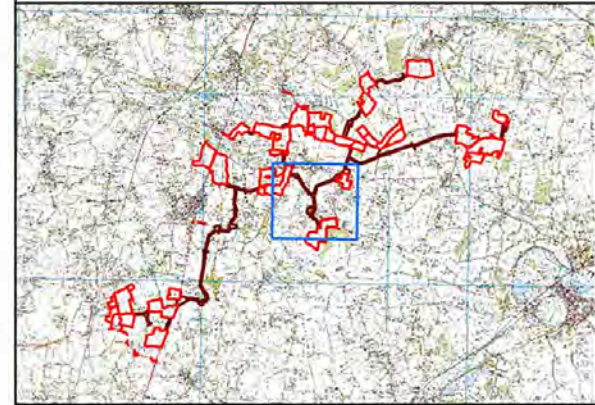
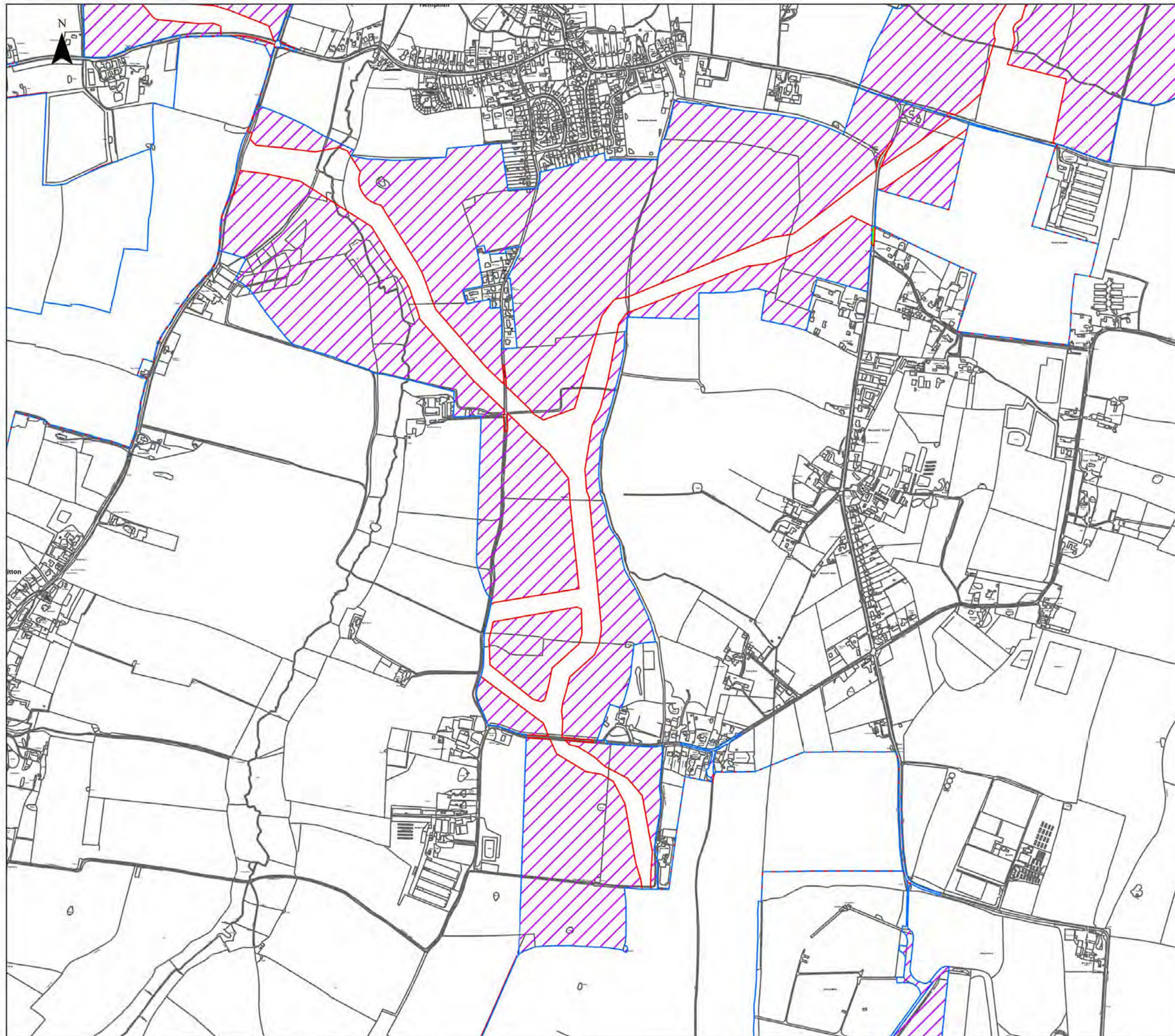
© Crown copyright and database rights 2025 Ordnance Survey AC0000908122
© Crown copyright and database rights 2025 Ordnance Survey AC0000849896



1:2,000 @ A3

APFP Regulation: 5(2)(a)	Application Doc No. 6.2.5.4
Ref: 6.2.5.4	Date: 04/03/2026
Drawn: TL	Checked: LB

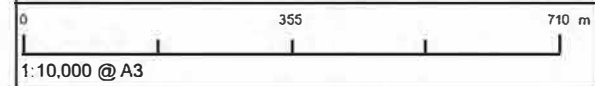
Figure 5.4: Alterations to the Site Boundary Between PEIR and Submission
Sheet 41 of 118
Revision B



Legend

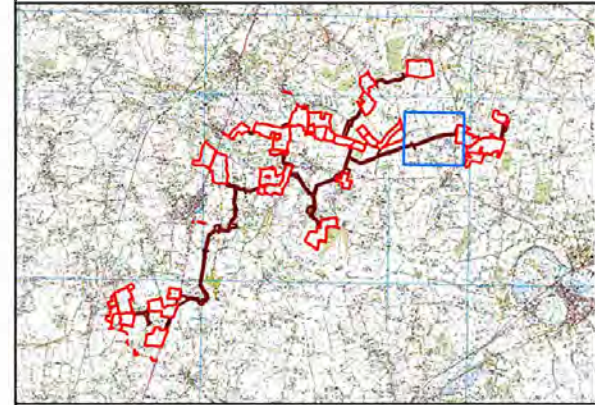
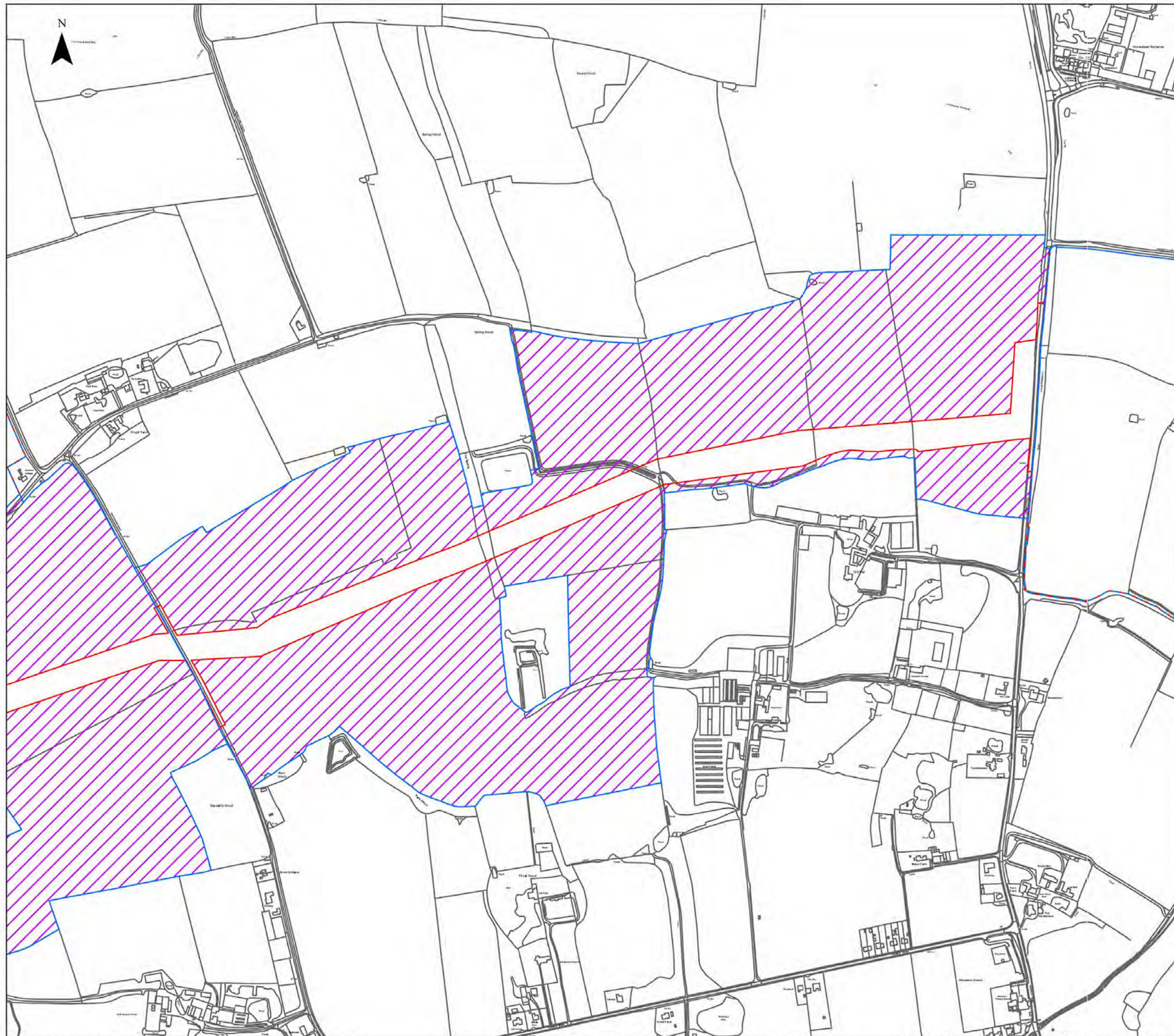
- Order Limits
- Order Limits - PEIR
- Areas Added to Order Limits between PEIR and Submission
- Areas Removed from the Order Limits between PEIR and Submission

© Crown copyright and database rights 2025 Ordnance Survey AC0000908122
© Crown copyright and database rights 2025 Ordnance Survey AC0000849886






APFP Regulation: 5(2)(a)	Application Doc No. 6.2.5.4
Ref: 6.2.5.4	Date: 04/03/2026
Drawn: TL	Checked: LB

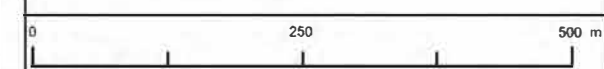
Figure 5.4: Alterations to the Site Boundary Between PEIR and Submission
Sheet 42 of
118 Revision B



Legend

-  Order Limits
-  Order Limits - PEIR
-  Areas Removed from the Order Limits between PEIR and Submission

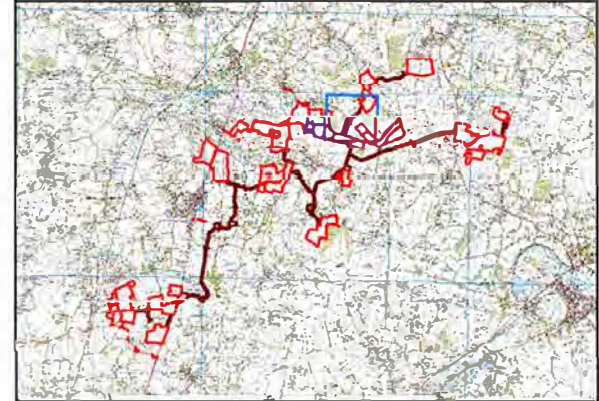
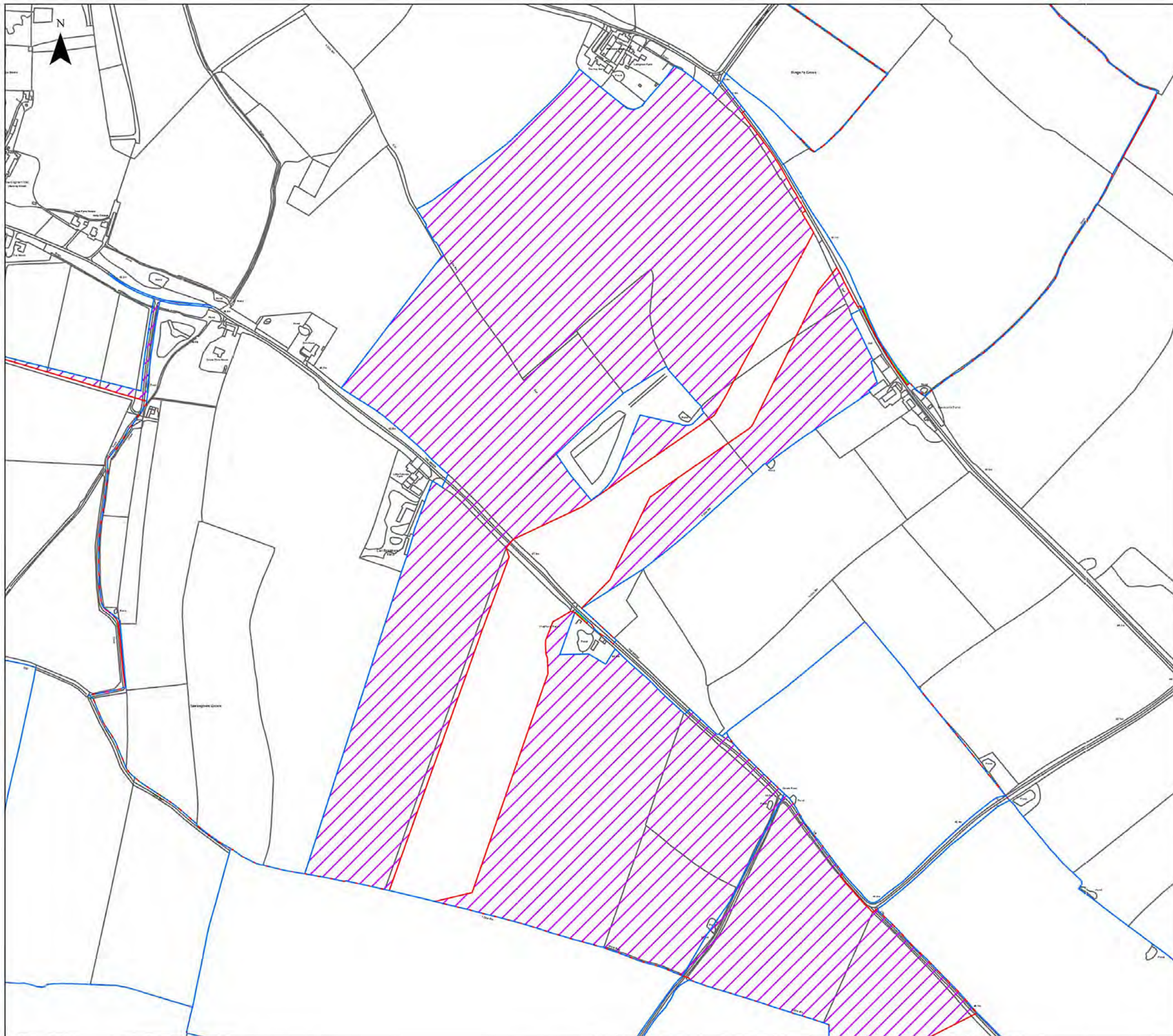
© Crown copyright and database rights 2025 Ordnance Survey AC0000908122
© Crown copyright and database rights 2025 Ordnance Survey AC0000849886



1:7,000 @ A3

APFP Regulation: 5(2)(a)	Application Doc No. 6.2.5.4
Ref: 6.2.5.4	Date: 04/03/2026
Drawn: TL	Checked: LB

Figure 5.4: Alterations to the Site Boundary Between PEIR and Submission
Sheet 43 of 118
Revision B



Legend

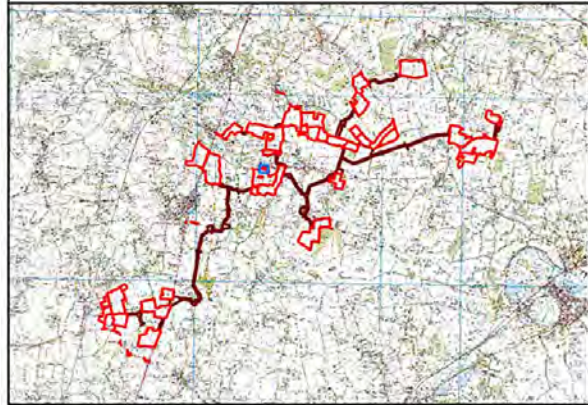
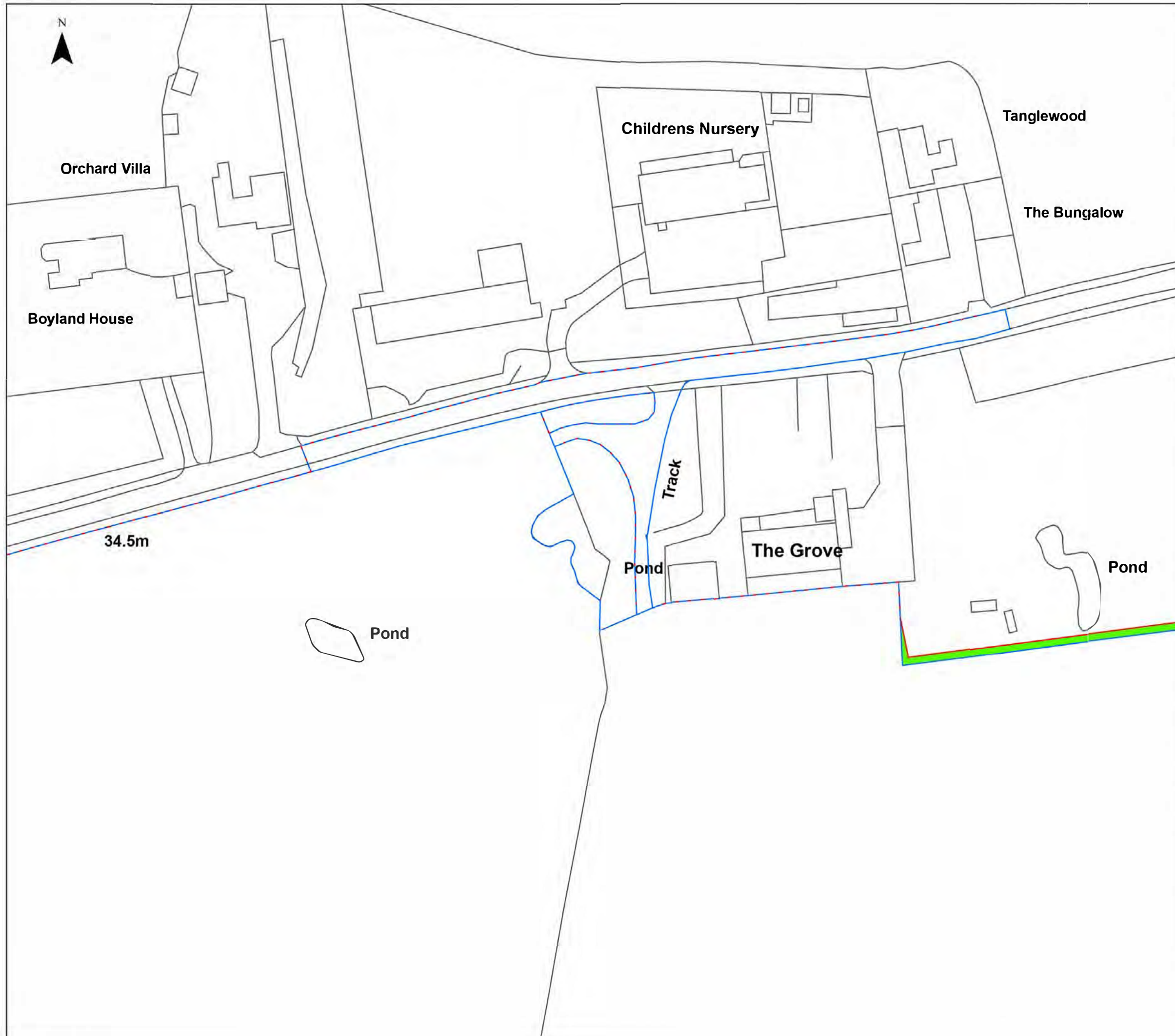
- Order Limits
- Order Limits - PEIR
- Areas Added to Order Limits between PEIR and Submission
- Areas Removed from the Order Limits between PEIR and Submission

© Crown copyright and database rights 2025 Ordnance Survey AC0000908122
 © Crown copyright and database rights 2025 Ordnance Survey AC0000849886

0 212.5 425 m
 1:6,000 @ A3

APFP Regulation: 5(2)(a)	Application Doc No. 6.2.5.4
Ref: 6.2.5.4	Date: 04/03/2026
Drawn: TL	Checked: LB

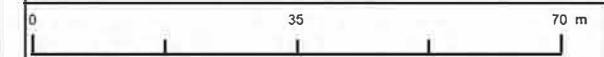
Figure 5.4: Alterations to the Site Boundary Between PEIR and Submission
 Sheet 44 of 118
 Revision B



Legend

- Order Limits
- Order Limits - PEIR
- Areas Added to Order Limits between PEIR and Submission
- Areas Removed from the Order Limits between PEIR and Submission

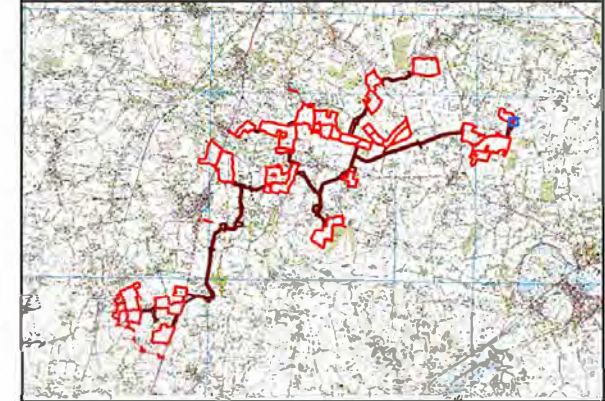
© Crown copyright and database rights 2025 Ordnance Survey AC0000908122
© Crown copyright and database rights 2025 Ordnance Survey AC0000849886







1:1,000 @ A3

APFP Regulation: 5(2)(a)	Application Doc No. 6.2.5.4
Ref: 6.2.5.4	Date: 04/03/2026
Drawn: TL	Checked: LB

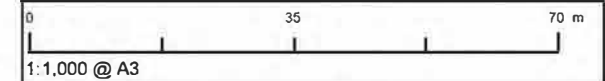
Figure 5.4: Alterations to the Site Boundary Between PEIR and Submission
Sheet 45 of 118
Revision B



Legend

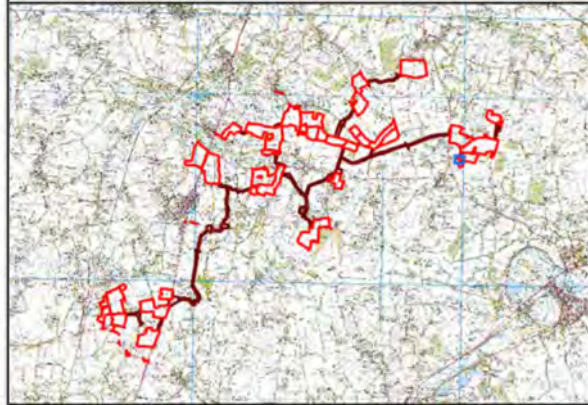
-  Order Limits
-  Order Limits - PEIR
-  Areas Added to Order Limits between PEIR and Submission
-  Areas Removed from the Order Limits between PEIR and Submission

© Crown copyright and database rights 2025 Ordnance Survey AC0000908122
© Crown copyright and database rights 2025 Ordnance Survey AC0000849886



APFP Regulation: 5(2)(a)	Application Doc No. 6.2.5.4
Ref: 6.2.5.4	Date: 04/03/2026
Drawn: TL	Checked: LB

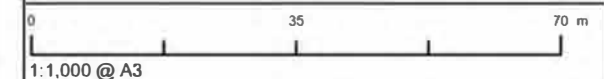
Figure 5.4: Alterations to the Site Boundary Between PEIR and Submission
Sheet 46 of 118
Revision B



Legend

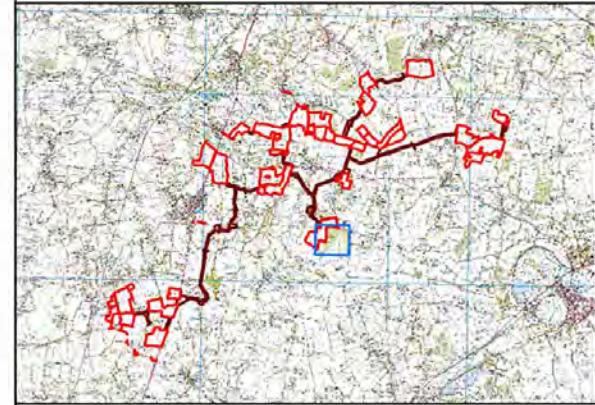
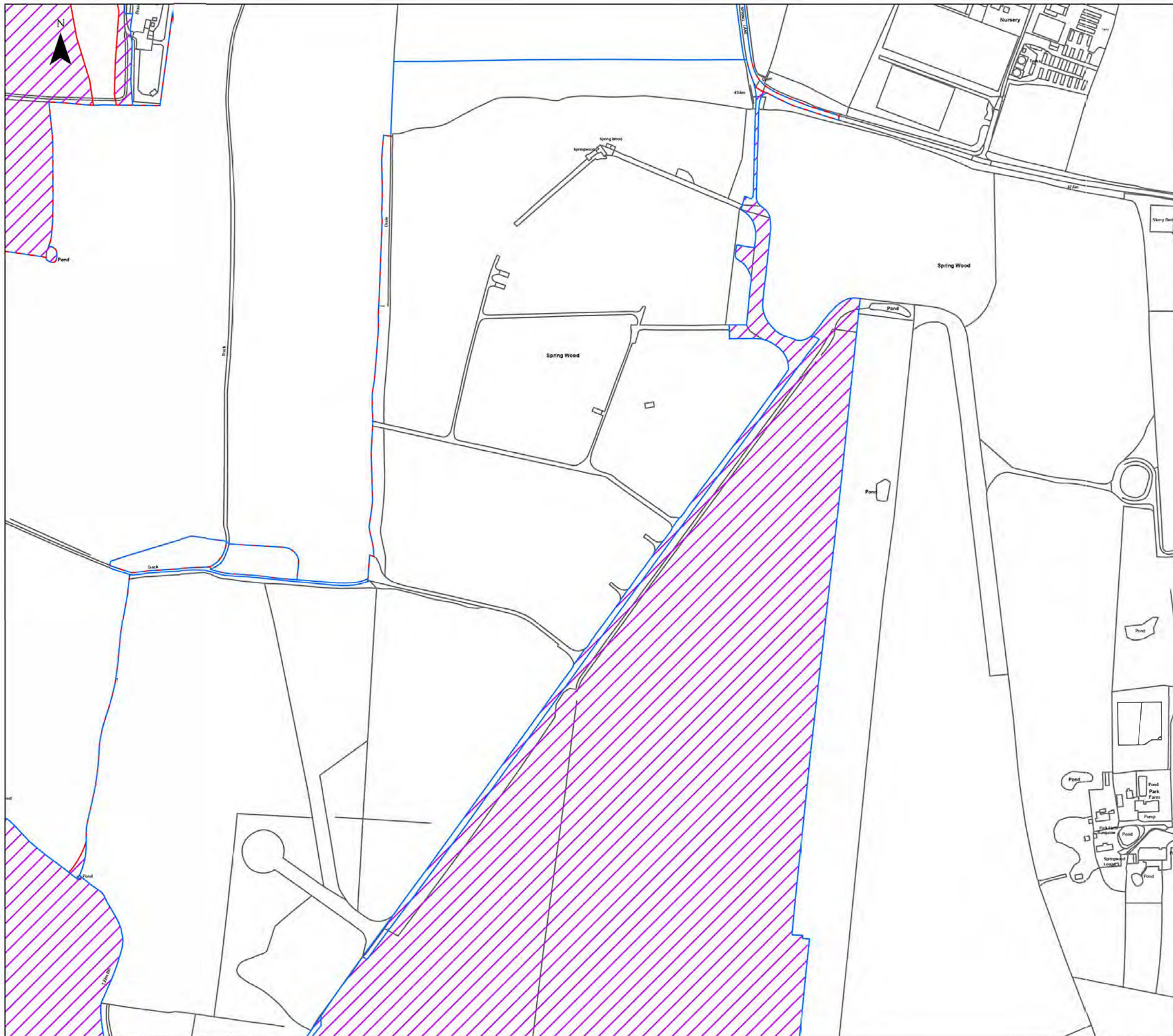
- Order Limits
- Order Limits - PEIR
- Areas Removed from the Order Limits between PEIR and Submission

© Crown copyright and database rights 2025 Ordnance Survey AC0000808122
© Crown copyright and database rights 2025 Ordnance Survey AC0000848896



APFP Regulation: 5(2)(a)	Application Doc No. 6.2.5.4
Ref: 6.2.5.4	Date: 04/03/2026
Drawn: TL	Checked: LB

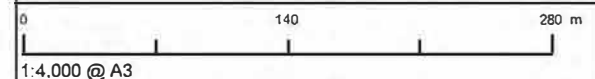
Figure 5.4: Alterations to the Site Boundary Between PEIR and Submission
Sheet 47 of 118
Revision B



Legend

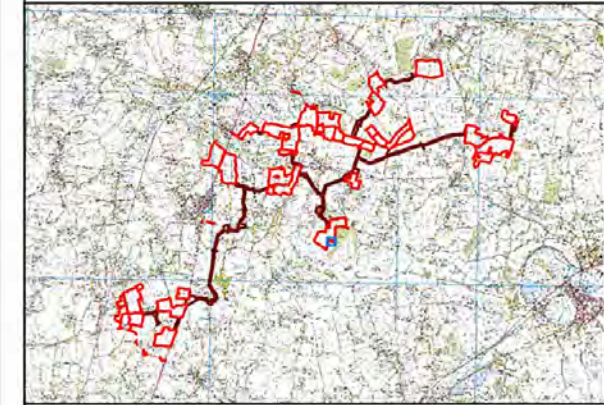
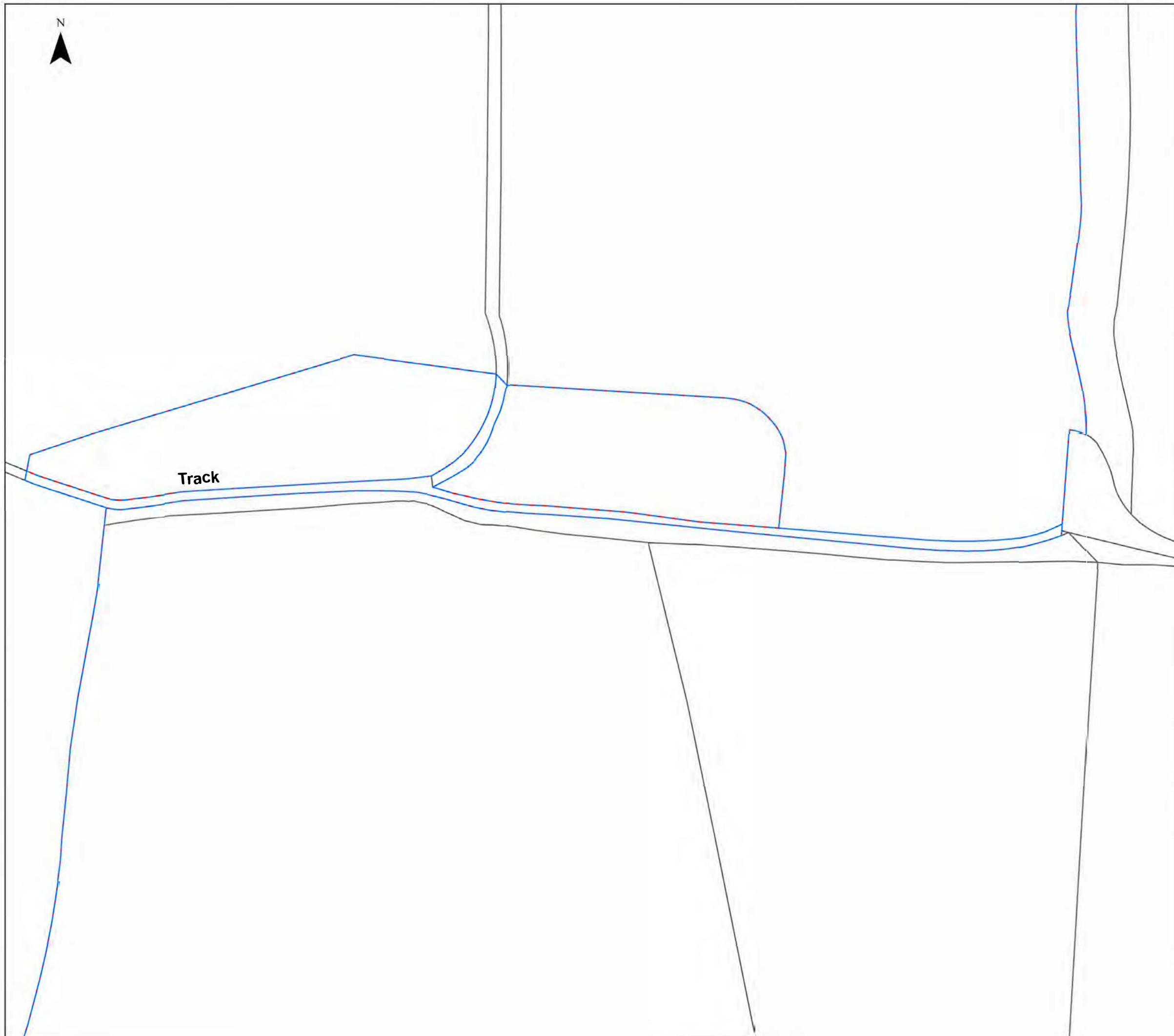
- Order Limits
- Order Limits - PEIR
- Areas Removed from the Order Limits between PEIR and Submission

© Crown copyright and database rights 2025 Ordnance Survey AC0000908122
© Crown copyright and database rights 2025 Ordnance Survey AC0000849896






APFP Regulation: 5(2)(a)	Application Doc No. 6.2.5.4
Ref: 6.2.5.4	Date: 04/03/2026
Drawn: TL	Checked: LB

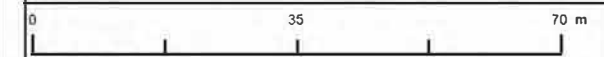
Figure 5.4: Alterations to the Site Boundary Between PEIR and Submission
Sheet 48 of 118
Revision B



Legend

-  Order Limits
-  Order Limits - PEIR
-  Areas Removed from the Order Limits between PEIR and Submission

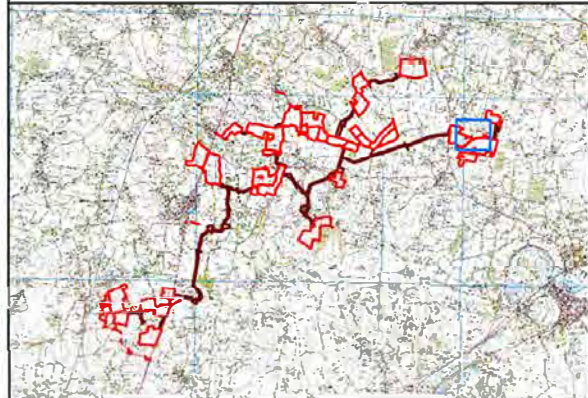
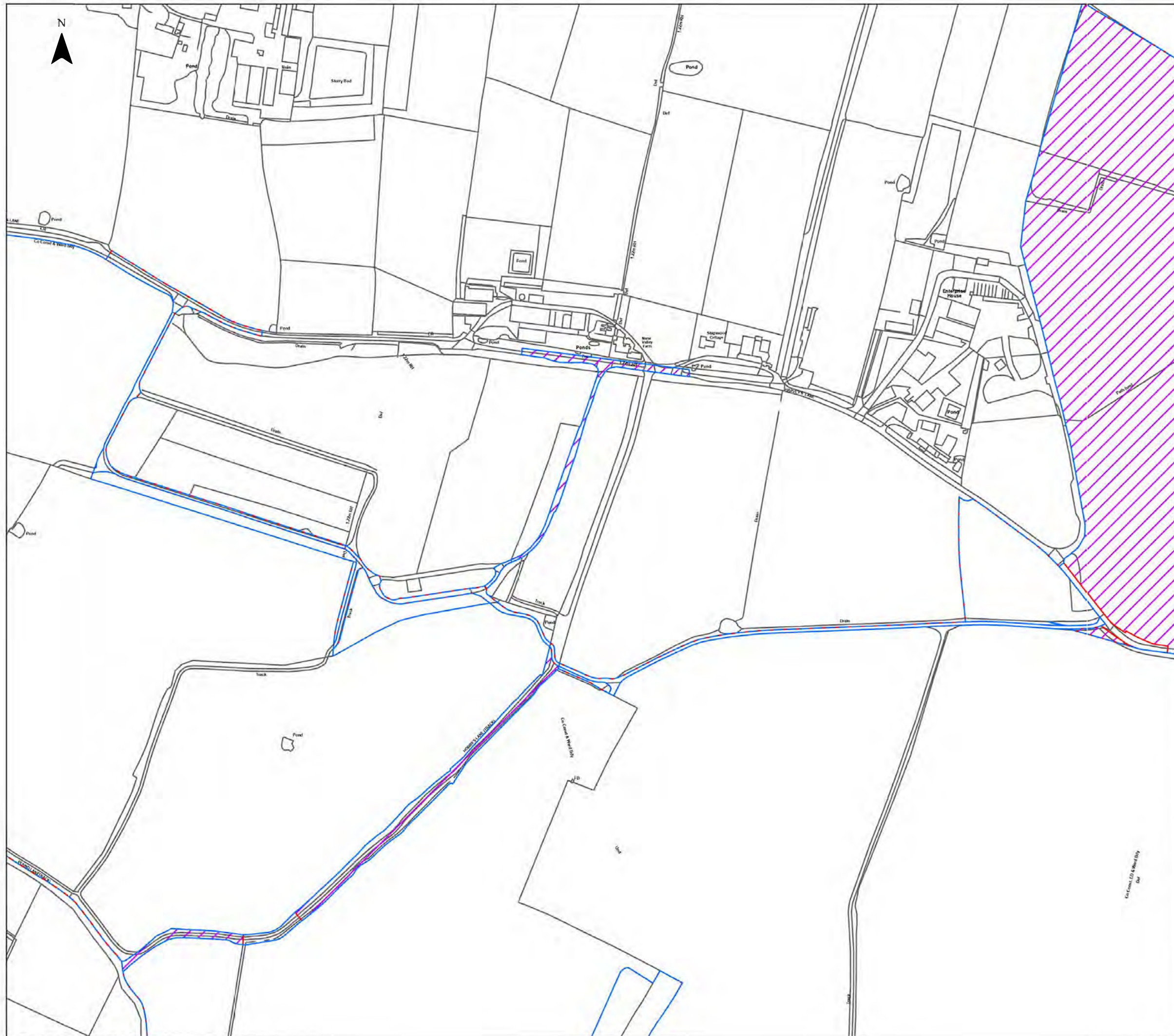
© Crown copyright and database rights 2025 Ordnance Survey AC0000908122
© Crown copyright and database rights 2025 Ordnance Survey AC0000849886



1:1,000 @ A3

APFP Regulation: 5(2)(a)	Application Doc No. 6.2.5.4
Ref: 6.2.5.4	Date: 04/03/2026
Drawn: TL	Checked: LB

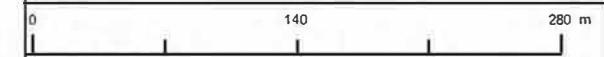
Figure 5.4: Alterations to the Site Boundary Between PEIR and Submission
Sheet 49 of
118 Revision B



Legend

- Order Limits
- Order Limits - PEIR
- Areas Added to Order Limits between PEIR and Submission
- Areas Removed from the Order Limits between PEIR and Submission

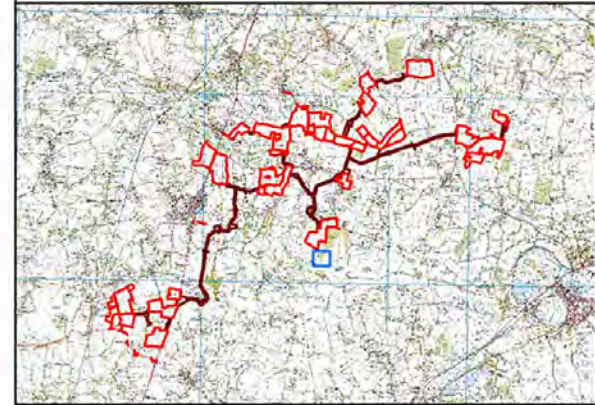
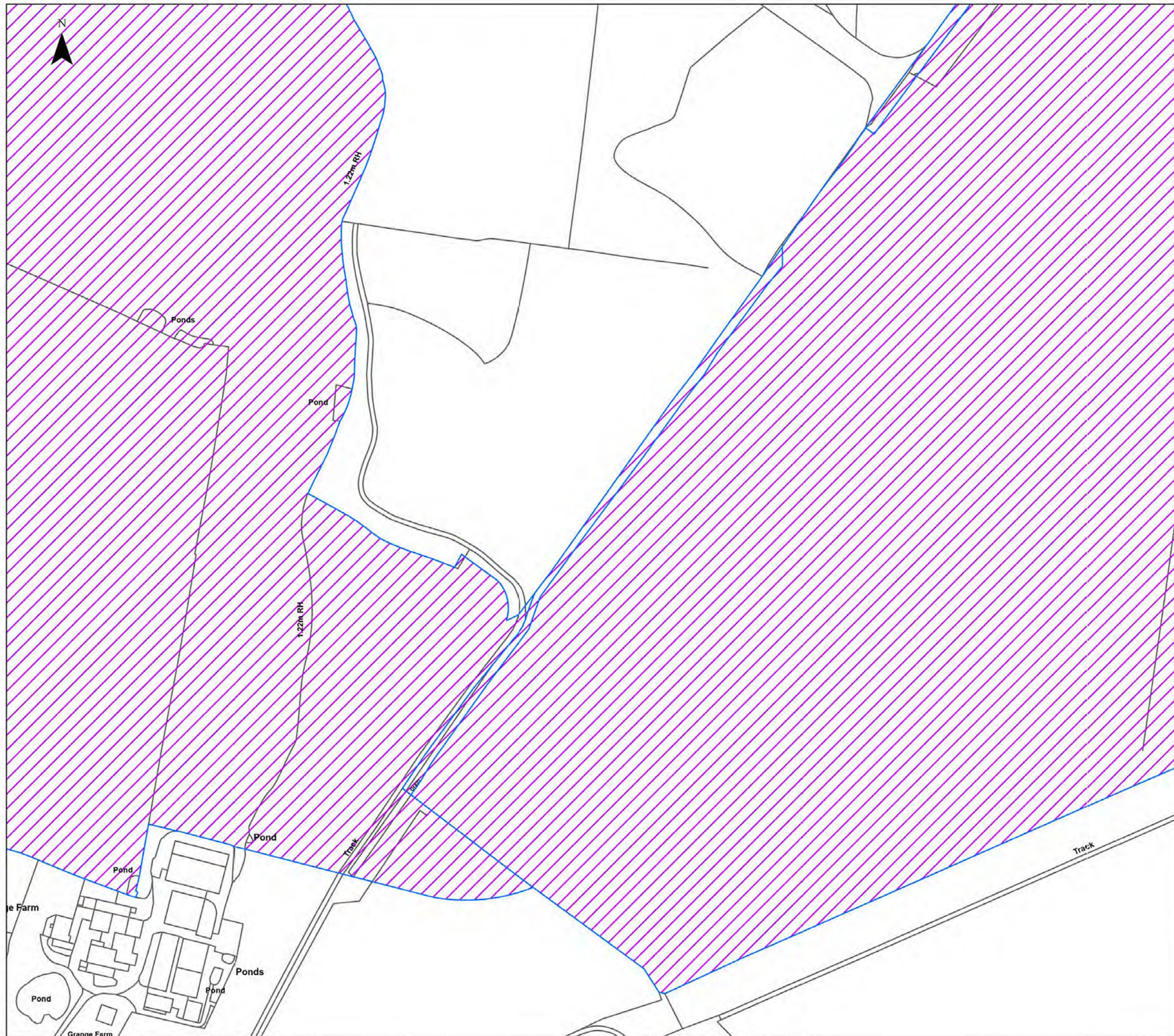
© Crown copyright and database rights 2025 Ordnance Survey AC0000908122
© Crown copyright and database rights 2025 Ordnance Survey AC0000849896



1:4,000 @ A3

APFP Regulation: 5(2)(a)	Application Doc No. 6.2.5.4
Ref: 6.2.5.4	Date: 04/03/2026
Drawn: TL	Checked: LB

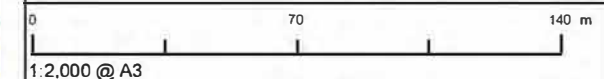
Figure 5.4: Alterations to the Site Boundary Between PEIR and Submission
Sheet 50 of 118
Revision B



Legend

- Order Limits
- Order Limits - PEIR
- Areas Removed from the Order Limits between PEIR and Submission

© Crown copyright and database rights 2025 Ordnance Survey AC0000908122
© Crown copyright and database rights 2025 Ordnance Survey AC0000849896



1:2,000 @ A3

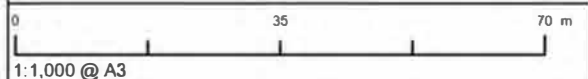
APFP Regulation: 5(2)(a)	Application Doc No. 6.2.5.4
Ref: 6.2.5.4	Date: 04/03/2026
Drawn: TL	Checked: LB

Figure 5.4: Alterations to the Site Boundary Between PEIR and Submission
Sheet 51 of 118
Revision B



- Legend**
- Order Limits
 - Order Limits - PEIR
 - Areas Added to Order Limits between PEIR and Submission
 - Areas Removed from the Order Limits between PEIR and Submission

© Crown copyright and database rights 2025 Ordnance Survey AC0000808122
© Crown copyright and database rights 2025 Ordnance Survey AC0000848896






1:1,000 @ A3

APFP Regulation: 5(2)(a)	Application Doc No. 6.2.5.4
Ref: 6.2.5.4	Date: 04/03/2026
Drawn: TL	Checked: LB

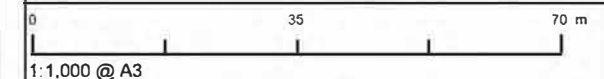
Figure 5.4: Alterations to the Site Boundary Between PEIR and Submission
Sheet 52 of 118
Revision B



Legend

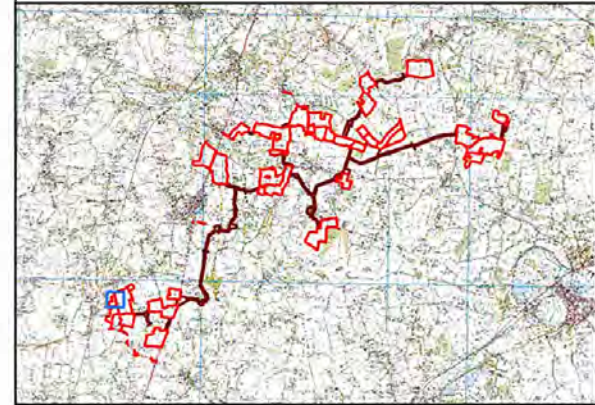
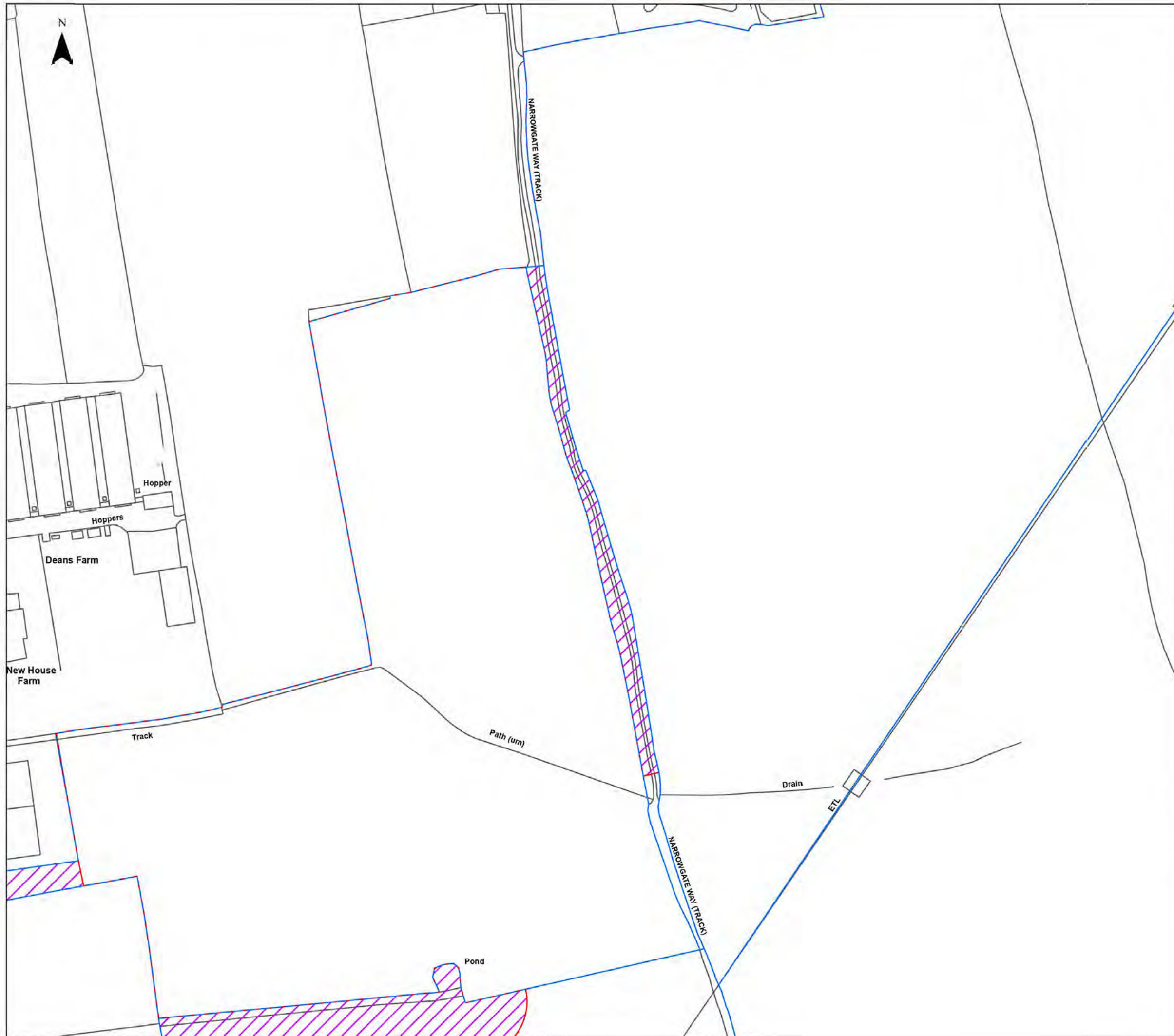
-  Order Limits
-  Order Limits - PEIR
-  Areas Removed from the Order Limits between PEIR and Submission

© Crown copyright and database rights 2025 Ordnance Survey AC0000908122
© Crown copyright and database rights 2025 Ordnance Survey AC0000849886



APFP Regulation: 5(2)(a)	Application Doc No. 6.2.5.4
Ref: 6.2.5.4	Date: 04/03/2026
Drawn: TL	Checked: LB

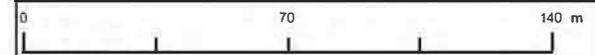
Figure 5.4: Alterations to the Site Boundary Between PEIR and Submission
Sheet 53 of 118
Revision B



Legend

- Order Limits
- Order Limits - PEIR
- Areas Removed from the Order Limits between PEIR and Submission

© Crown copyright and database rights 2025 Ordnance Survey AC0000908122
© Crown copyright and database rights 2025 Ordnance Survey AC0000849896



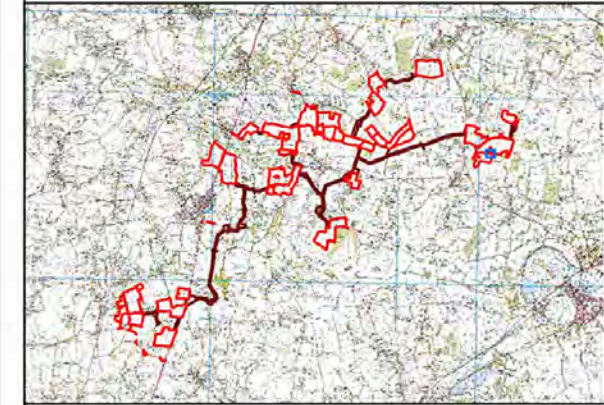
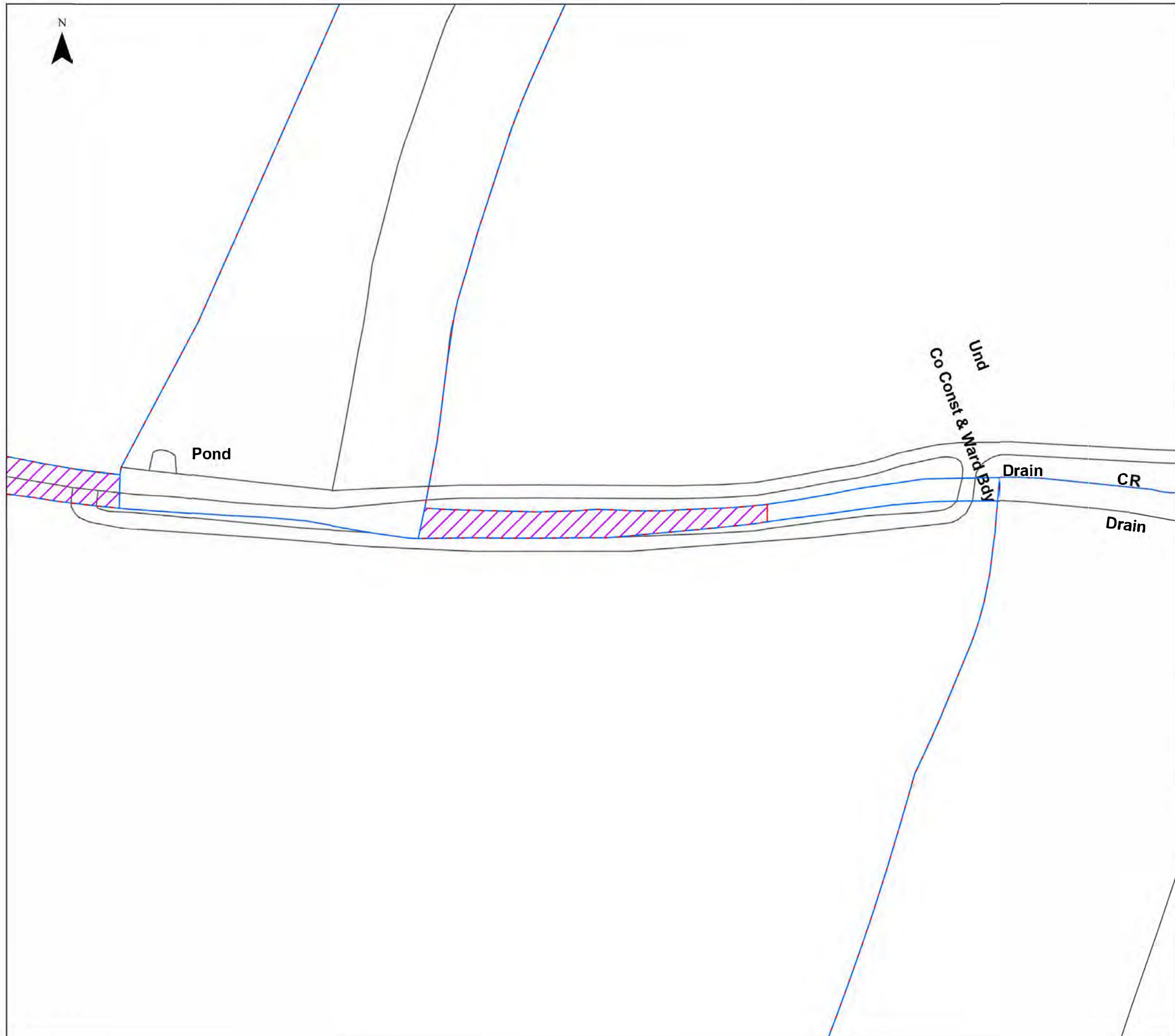
1:2,000 @ A3

APFP Regulation: 5(2)(a)	Application Doc No. 6.2.5.4
--------------------------	-----------------------------

Ref: 6.2.5.4	Date: 04/03/2026
--------------	------------------

Drawn: TL	Checked: LB
-----------	-------------

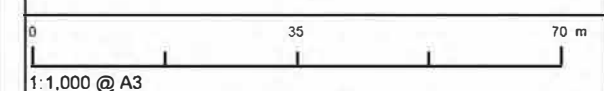
Figure 5.4: Alterations to the Site Boundary Between PEIR and Submission
Sheet 54 of 118
Revision B



Legend

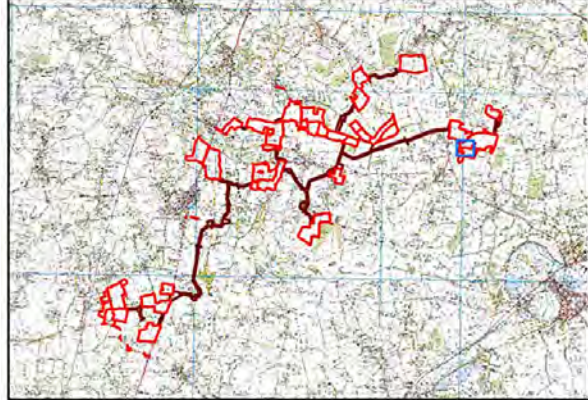
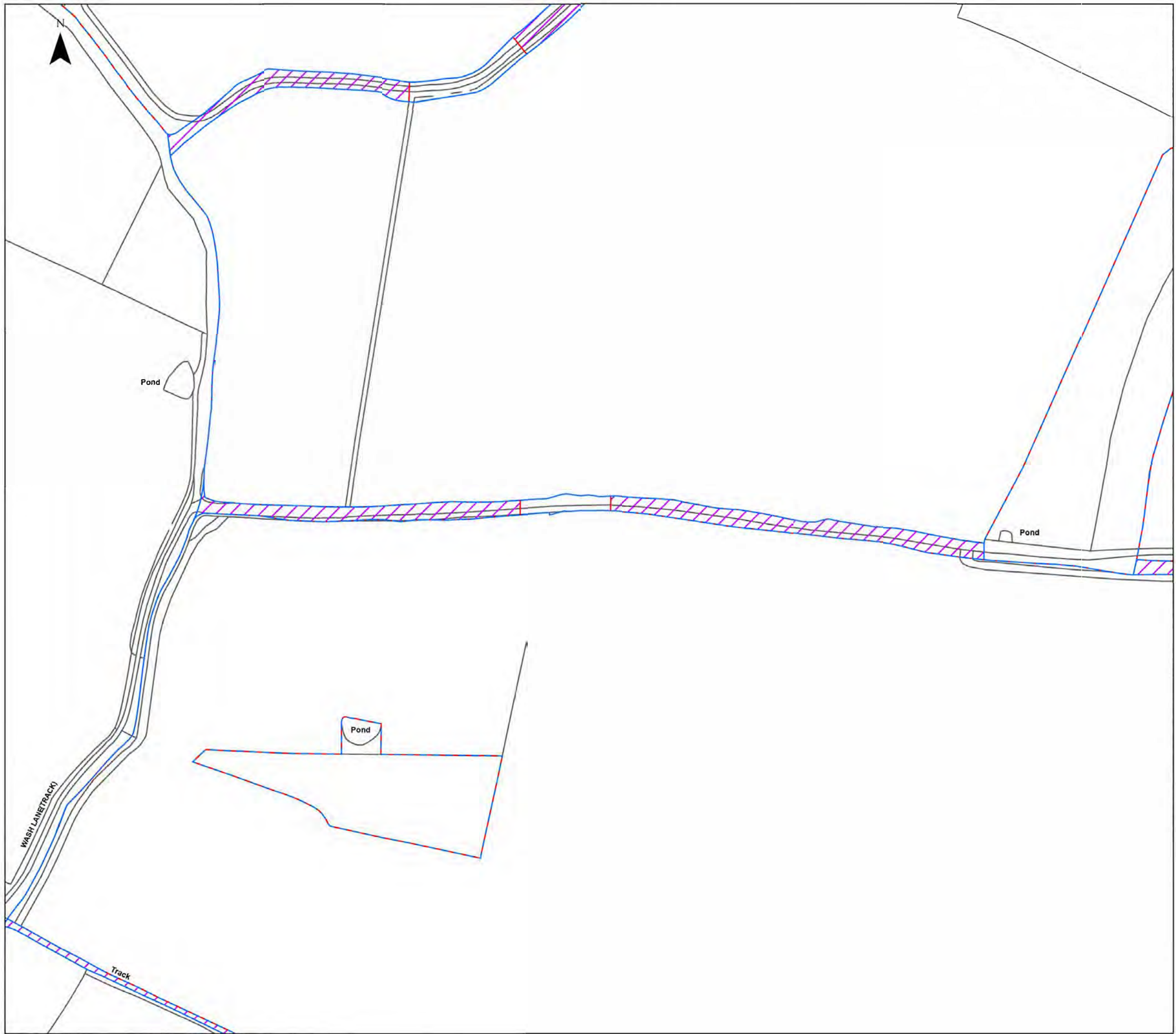
- Order Limits
- Order Limits - PEIR
- Areas Removed from the Order Limits between PEIR and Submission

© Crown copyright and database rights 2025 Ordnance Survey AC0000908122
© Crown copyright and database rights 2025 Ordnance Survey AC0000849886



APFP Regulation: 5(2)(a)	Application Doc No. 6.2.5.4
Ref: 6.2.5.4	Date: 04/03/2026
Drawn: TL	Checked: LB

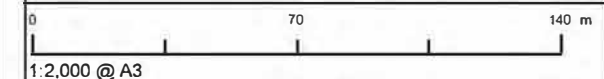
Figure 5.4: Alterations to the Site Boundary Between PEIR and Submission
Sheet 55 of
118 Revision B



Legend

- Order Limits
- Order Limits - PEIR
- Areas Removed from the Order Limits between PEIR and Submission

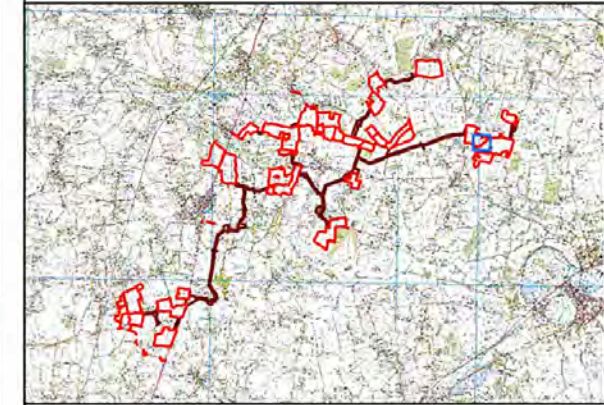
© Crown copyright and database rights 2025 Ordnance Survey AC0000908122
© Crown copyright and database rights 2025 Ordnance Survey AC0000849896



1:2,000 @ A3

APFP Regulation: 5(2)(a)	Application Doc No. 6.2.5.4
Ref: 6.2.5.4	Date: 04/03/2026
Drawn: TL	Checked: LB

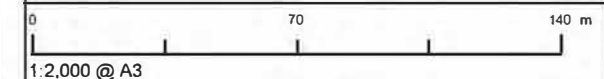
Figure 5.4: Alterations to the Site Boundary Between PEIR and Submission
Sheet 56 of 118
Revision B



Legend

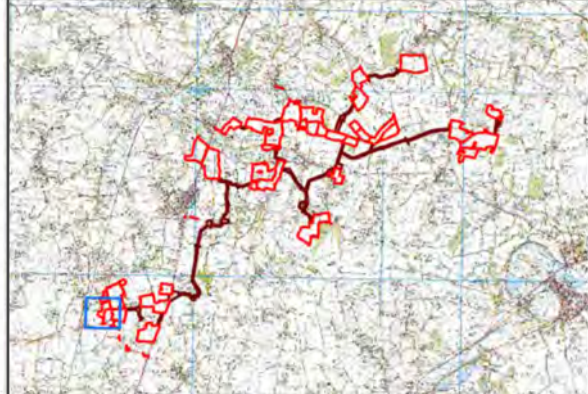
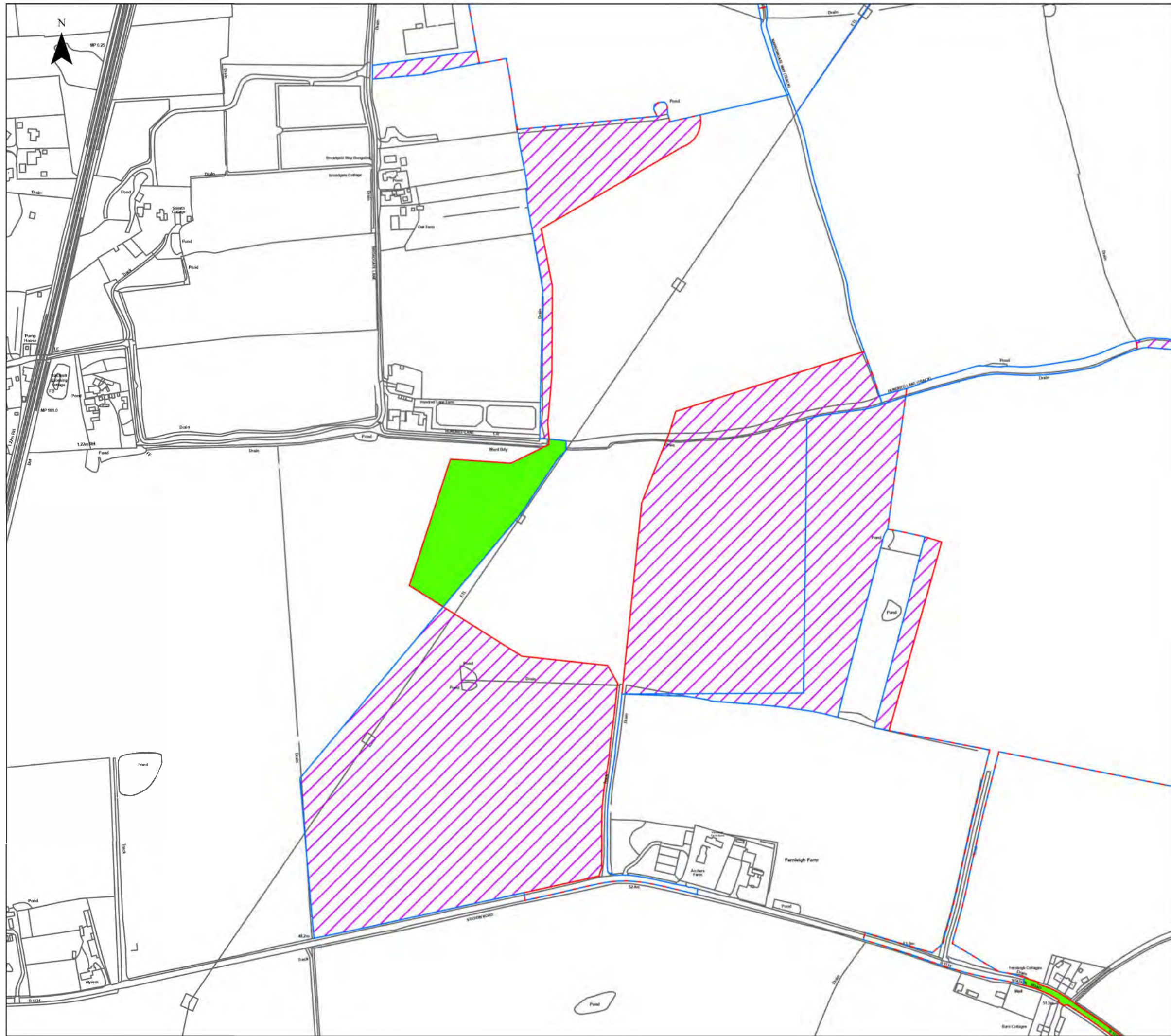
- Order Limits
- Order Limits - PEIR
- Areas Removed from the Order Limits between PEIR and Submission

© Crown copyright and database rights 2025 Ordnance Survey AC0000908122
© Crown copyright and database rights 2025 Ordnance Survey AC0000849896



APFP Regulation: 5(2)(a)	Application Doc No. 6.2.5.4
Ref: 6.2.5.4	Date: 04/03/2026
Drawn: TL	Checked: LB

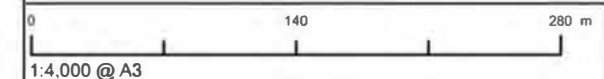
Figure 5.4: Alterations to the Site Boundary Between PEIR and Submission
Sheet 57 of 118
Revision B



Legend

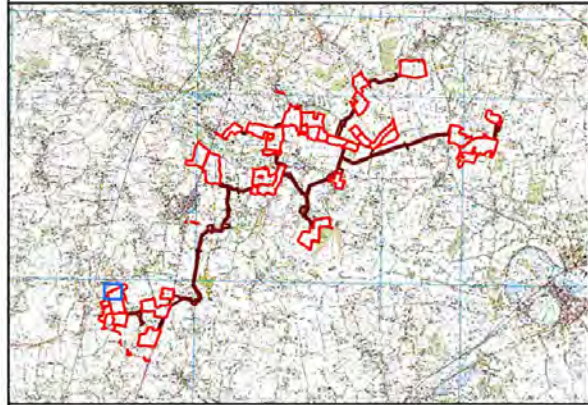
- Order Limits
- Order Limits - PEIR
- Areas Added to Order Limits between PEIR and Submission
- Areas Removed from the Order Limits between PEIR and Submission

© Crown copyright and database rights 2025 Ordnance Survey AC0000808122
© Crown copyright and database rights 2025 Ordnance Survey AC0000848886



APFP Regulation: 5(2)(a)	Application Doc No. 6.2.5.4
Ref: 6.2.5.4	Date: 04/03/2026
Drawn: TL	Checked: LB

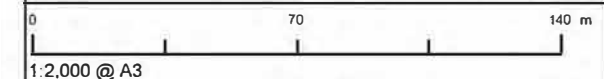
Figure 5.4: Alterations to the Site Boundary Between PEIR and Submission
Sheet 58 of 118
Revision B



Legend

- Order Limits
- Order Limits - PEIR
- Areas Added to Order Limits between PEIR and Submission
- Areas Removed from the Order Limits between PEIR and Submission

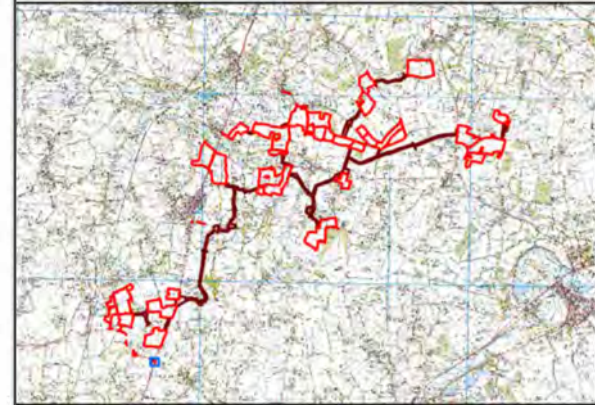
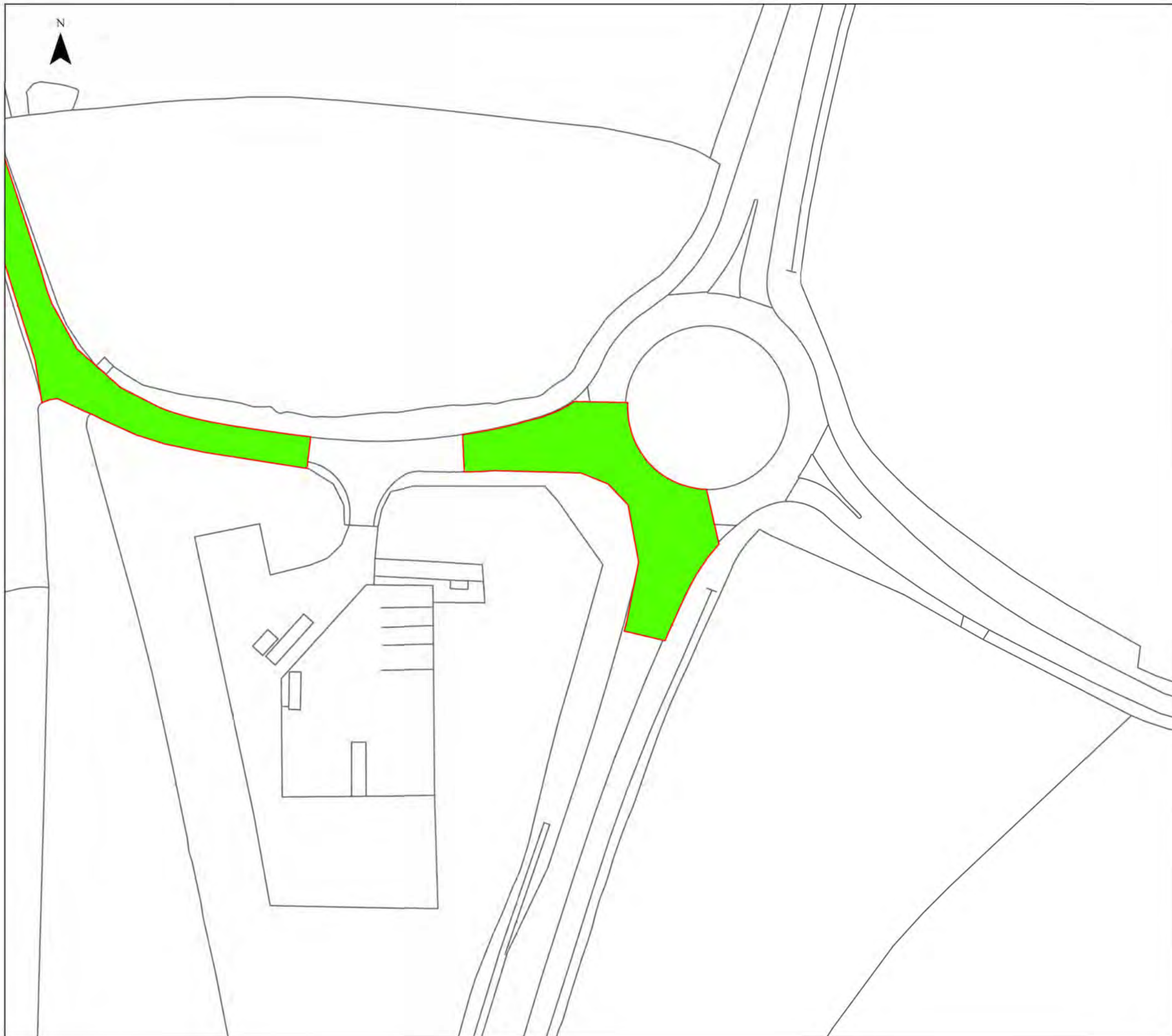
© Crown copyright and database rights 2025 Ordnance Survey AC0000908122
© Crown copyright and database rights 2025 Ordnance Survey AC0000849896



1:2,000 @ A3

APFP Regulation: 5(2)(a)	Application Doc No. 6.2.5.4
Ref: 6.2.5.4	Date: 04/03/2026
Drawn: TL	Checked: LB

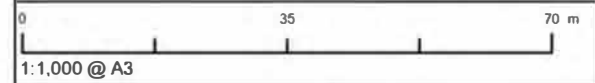
Figure 5.4: Alterations to the Site Boundary Between PEIR and Submission
Sheet 59 of 118
Revision B



Legend

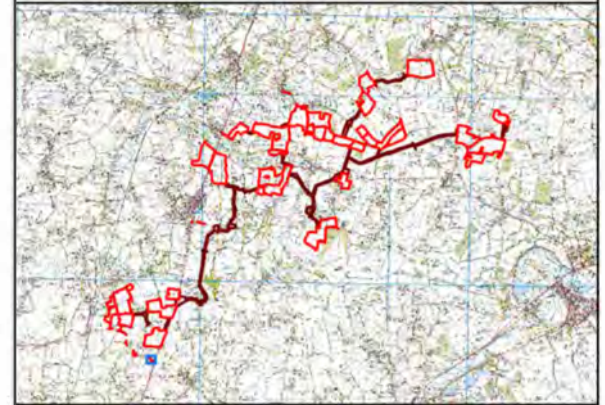
- Order Limits
- Order Limits - PEIR
- Areas Added to Order Limits between PEIR and Submission

© Crown copyright and database rights 2025 Ordnance Survey AC0000808122
© Crown copyright and database rights 2025 Ordnance Survey AC0000848896



APFP Regulation: 5(2)(a)	Application Doc No. 6.2.5.4
Ref: 6.2.5.4	Date: 04/03/2026
Drawn: TL	Checked: LB

Figure 5.4: Alterations to the Site Boundary Between PEIR and Submission
Sheet 60 of 118
Revision B



Legend

- Order Limits
- Order Limits - PEIR
- Areas Added to Order Limits between PEIR and Submission

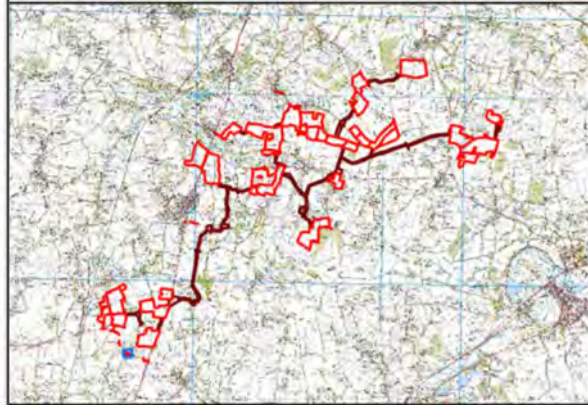
© Crown copyright and database rights 2025 Ordnance Survey AC0000808122
© Crown copyright and database rights 2025 Ordnance Survey AC0000848896



1:1,000 @ A3

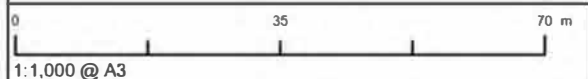
APFP Regulation: 5(2)(a)	Application Doc No. 6.2.5.4
Ref: 6.2.5.4	Date: 04/03/2026
Drawn: TL	Checked: LB

Figure 5.4: Alterations to the Site Boundary Between PEIR and Submission
Sheet 61 of 118
Revision B



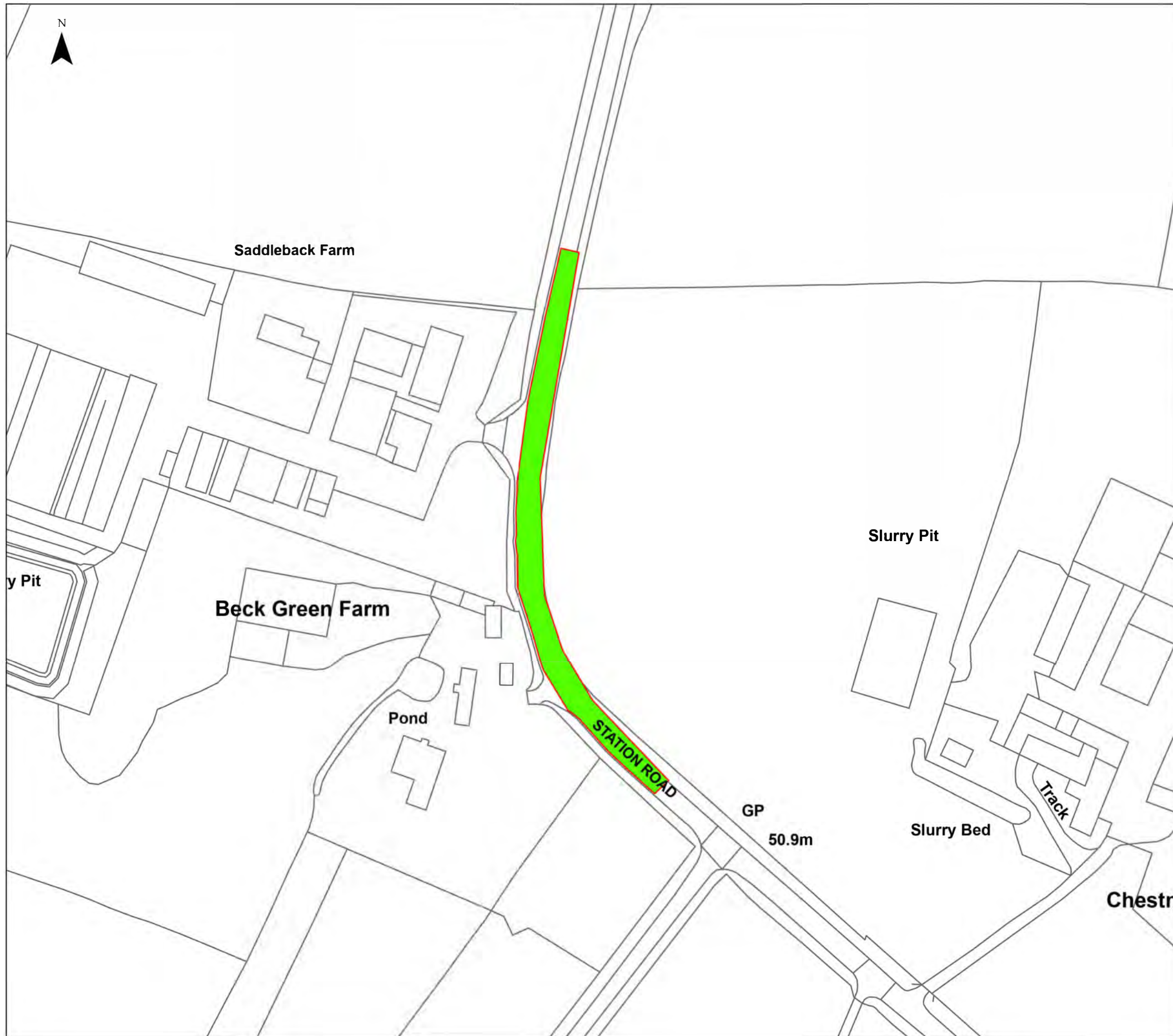
- Legend**
- Order Limits
 - Order Limits - PEIR
 - Areas Added to Order Limits between PEIR and Submission

© Crown copyright and database rights 2025 Ordnance Survey AC0000808122
© Crown copyright and database rights 2025 Ordnance Survey AC0000848896



APFP Regulation: 5(2)(a)	Application Doc No. 6.2.5.4
Ref: 6.2.5.4	Date: 04/C3/2026
Drawn: TL	Checked: LB

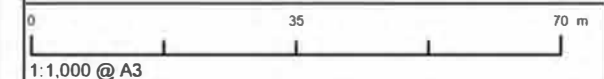
Figure 5.4: Alterations to the Site Boundary Between PEIR and Submission
Sheet 62 of 118
Revision B



Legend

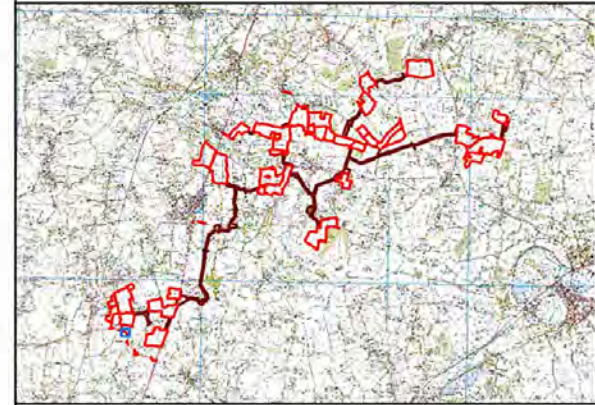
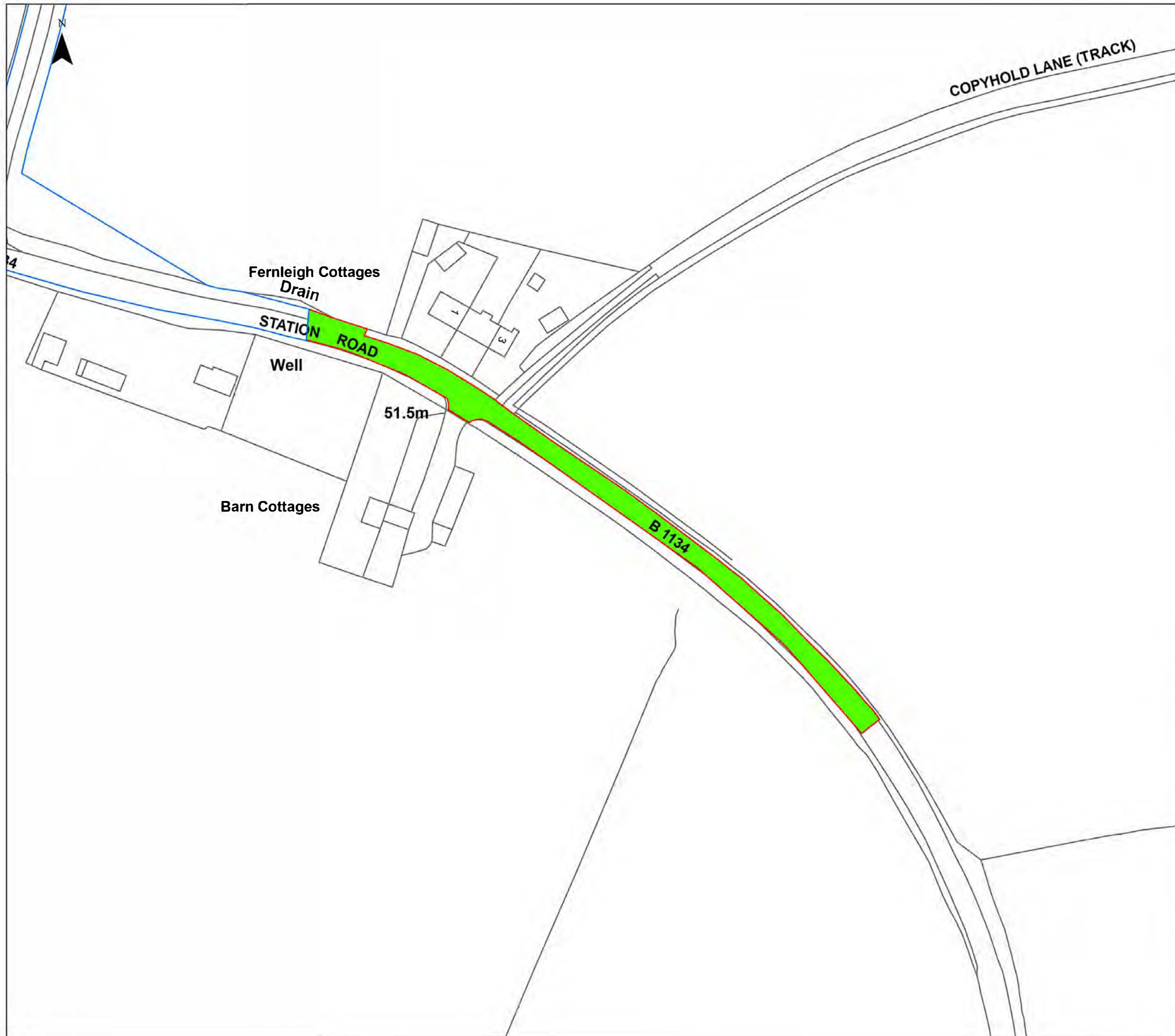
- Order Limits
- Order Limits - PEIR
- Areas Added to Order Limits between PEIR and Submission

© Crown copyright and database rights 2025 Ordnance Survey AC0000808122
© Crown copyright and database rights 2025 Ordnance Survey AC0000848896



APFP Regulation: 5(2)(a)	Application Doc No. 6.2.5.4
Ref: 6.2.5.4	Date: 04/C3/2026
Drawn: TL	Checked: LB

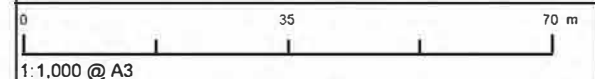
Figure 5.4: Alterations to the Site Boundary Between PEIR and Submission
Sheet 63 of 118
Revision B



Legend

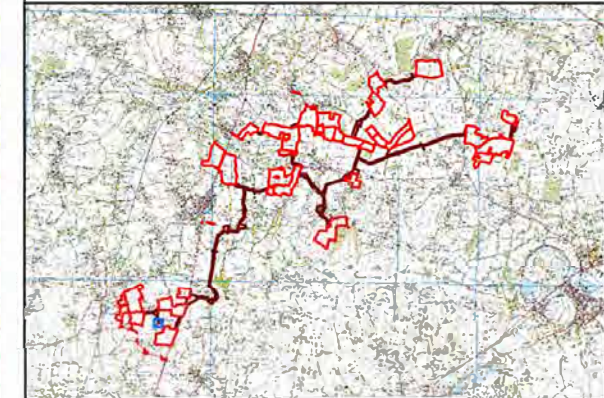
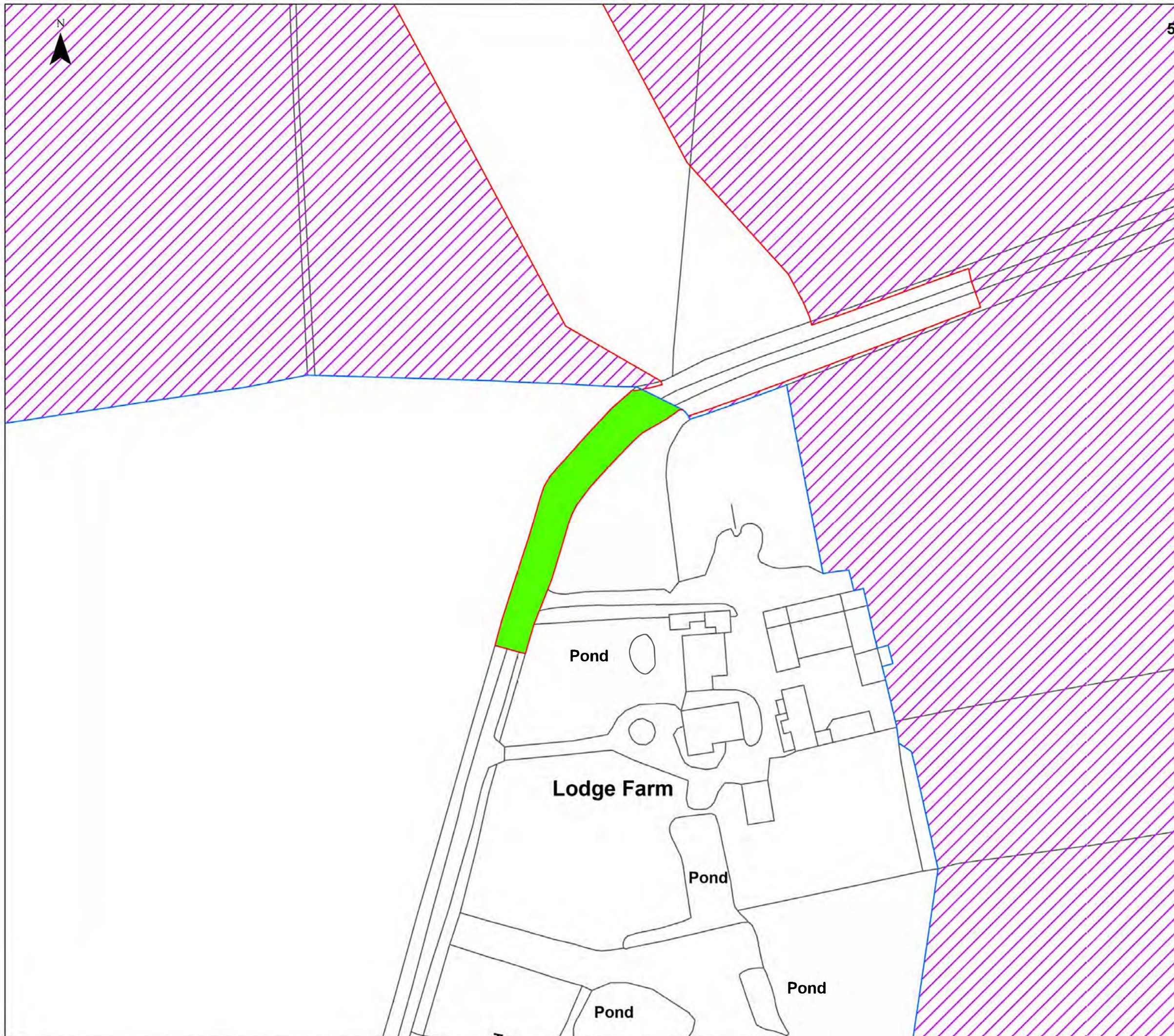
- Order Limits
- Order Limits - PEIR
- Areas Added to Order Limits between PEIR and Submission

© Crown copyright and database rights 2025 Ordnance Survey AC0000908122
© Crown copyright and database rights 2025 Ordnance Survey AC0000849886







APFP Regulation: 5(2)(a)	Application Doc No. 6.2.5.4
Ref: 6.2.5.4	Date: 04/03/2026
Drawn: TL	Checked: LB

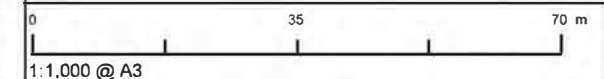
Figure 5.4: Alterations to the Site Boundary Between PEIR and Submission
Sheet 64 of 118 Revision B



Legend

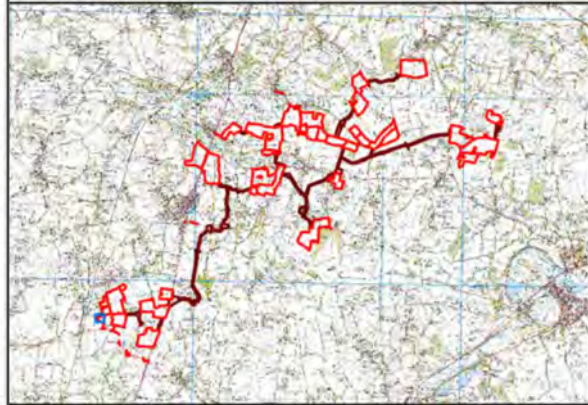
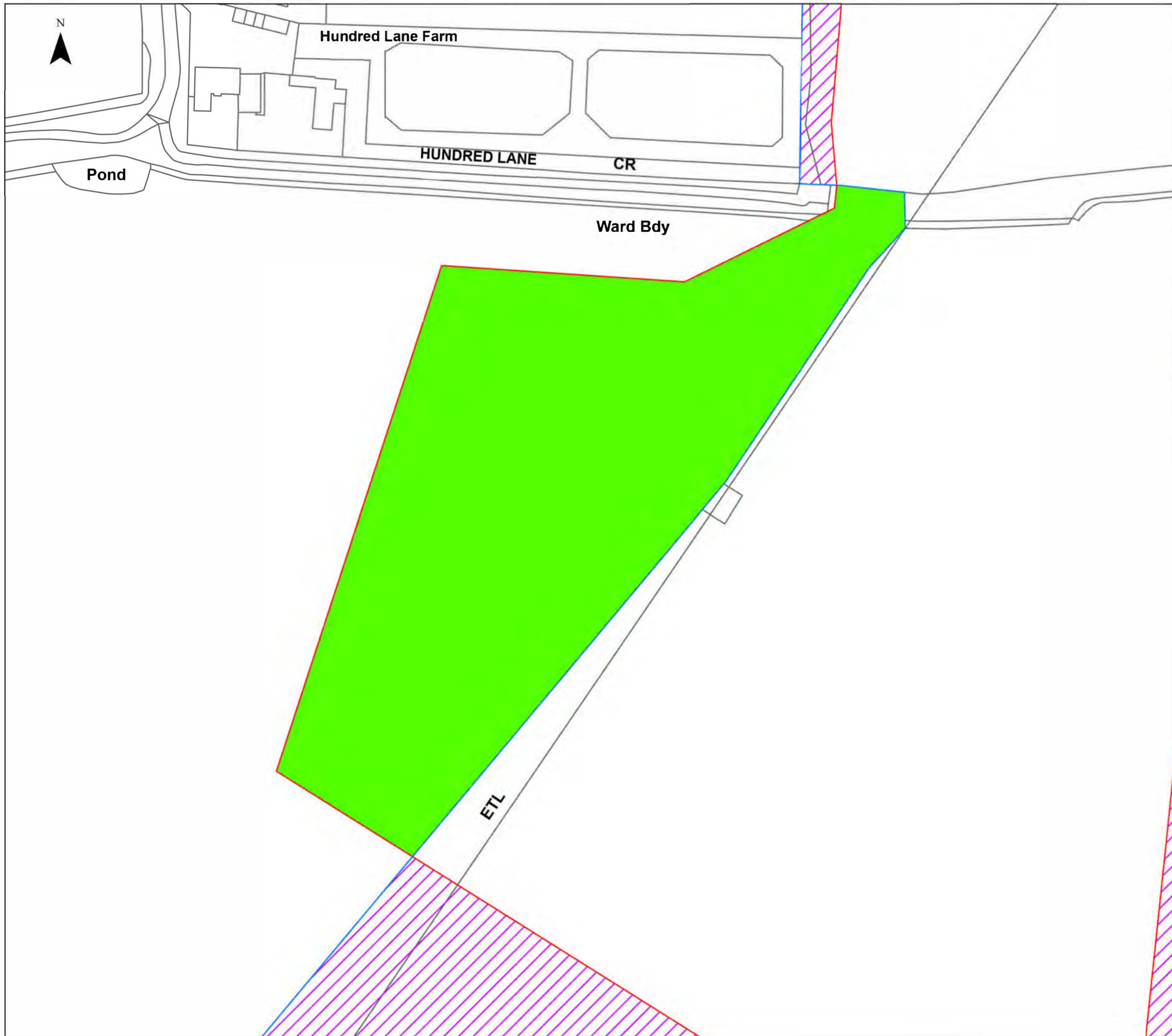
-  Order Limits
-  Order Limits - PEIR
-  Areas Added to Order Limits between PEIR and Submission
-  Areas Removed from the Order Limits between PEIR and Submission

© Crown copyright and database rights 2025 Ordnance Survey AC0000908122
© Crown copyright and database rights 2025 Ordnance Survey AC0000849886



APFP Regulation: 5(2)(a)	Application Doc No. 6.2.5.4
Ref: 6.2.5.4	Date: 04/03/2026
Drawn: TL	Checked: LB

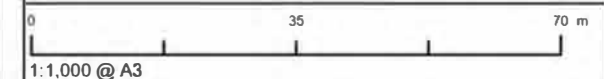
Figure 5.4: Alterations to the Site Boundary Between PEIR and Submission
Sheet 65 of 118
Revision B



Legend

- Order Limits
- Order Limits - PEIR
- Areas Added to Order Limits between PEIR and Submission
- Areas Removed from the Order Limits between PEIR and Submission

© Crown copyright and database rights 2025 Ordnance Survey AC0000808122
© Crown copyright and database rights 2025 Ordnance Survey AC0000848896



APFP Regulation: 5(2)(a)	Application Doc No. 6.2.5.4
Ref: 6.2.5.4	Date: 04/03/2026
Drawn: TL	Checked: LB

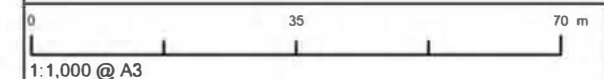
Figure 5.4: Alterations to the Site Boundary Between PEIR and Submission
Sheet 66 of 118
Revision B



Legend

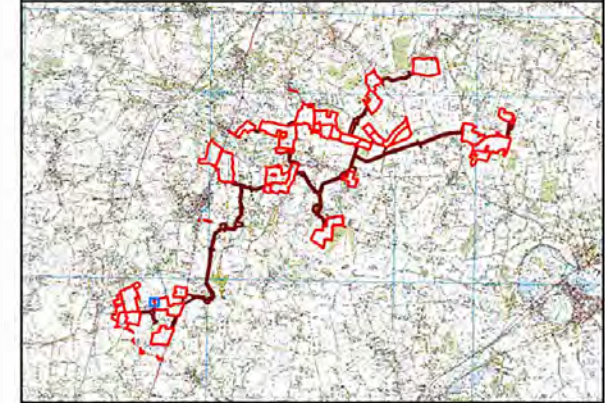
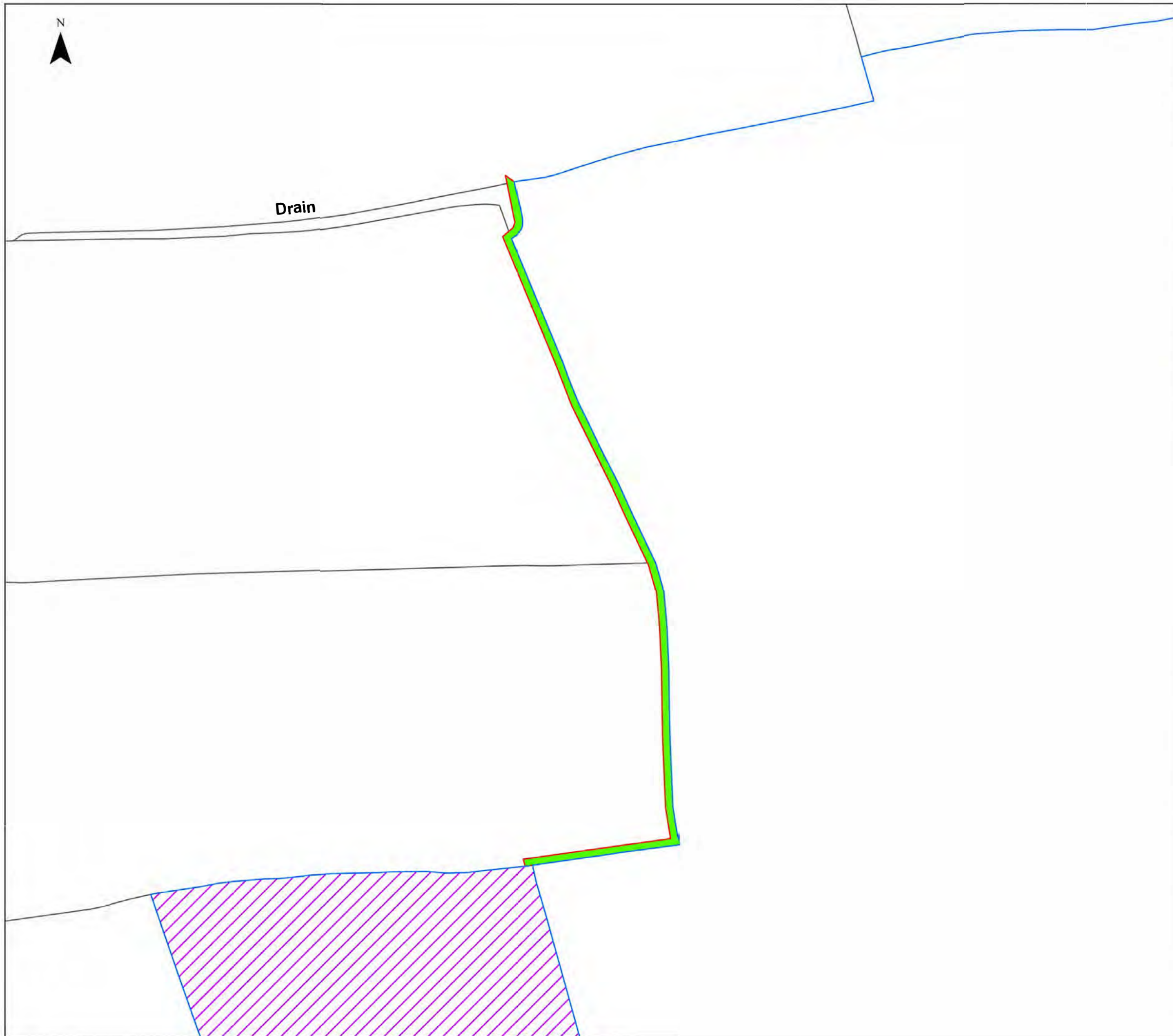
- Order Limits
- Order Limits - PEIR
- Areas Added to Order Limits between PEIR and Submission
- Areas Removed from the Order Limits between PEIR and Submission

© Crown copyright and database rights 2025 Ordnance Survey AC0000808122
© Crown copyright and database rights 2025 Ordnance Survey AC0000848896



APFP Regulation: 5(2)(a)	Application Doc No. 6.2.5.4
Ref: 6.2.5.4	Date: 04/03/2026
Drawn: TL	Checked: LB

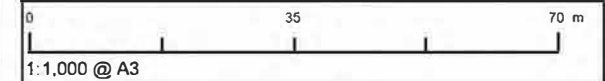
Figure 5.4: Alterations to the Site Boundary Between PEIR and Submission
Sheet 67 of 118
Revision B



Legend

- Order Limits
- Order Limits - PEIR
- Areas Added to Order Limits between PEIR and Submission
- Areas Removed from the Order Limits between PEIR and Submission

© Crown copyright and database rights 2025 Ordnance Survey AC0000908122
 © Crown copyright and database rights 2025 Ordnance Survey AC0000849886



APFP Regulation: 5(2)(a)	Application Doc No. 6.2.5.4
Ref: 6.2.5.4	Date: 04/03/2026
Drawn: TL	Checked: LB

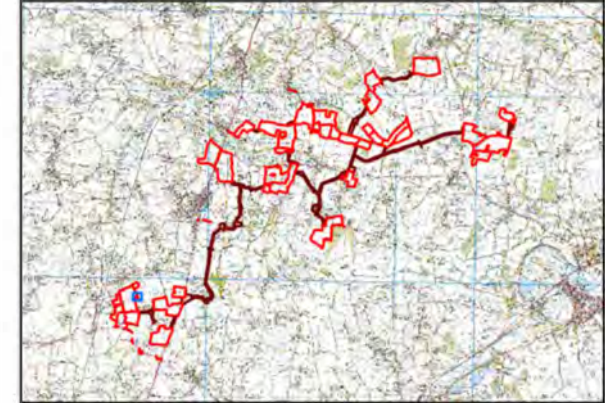
Figure 5.4: Alterations to the Site Boundary Between PEIR and Submission
 Sheet 68 of 118
 Revision B







57.6m

ck

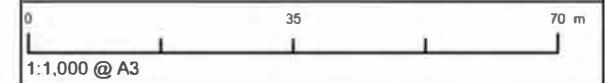
Pond



Legend

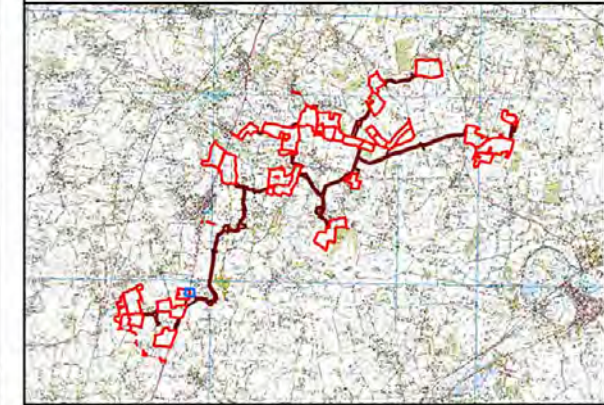
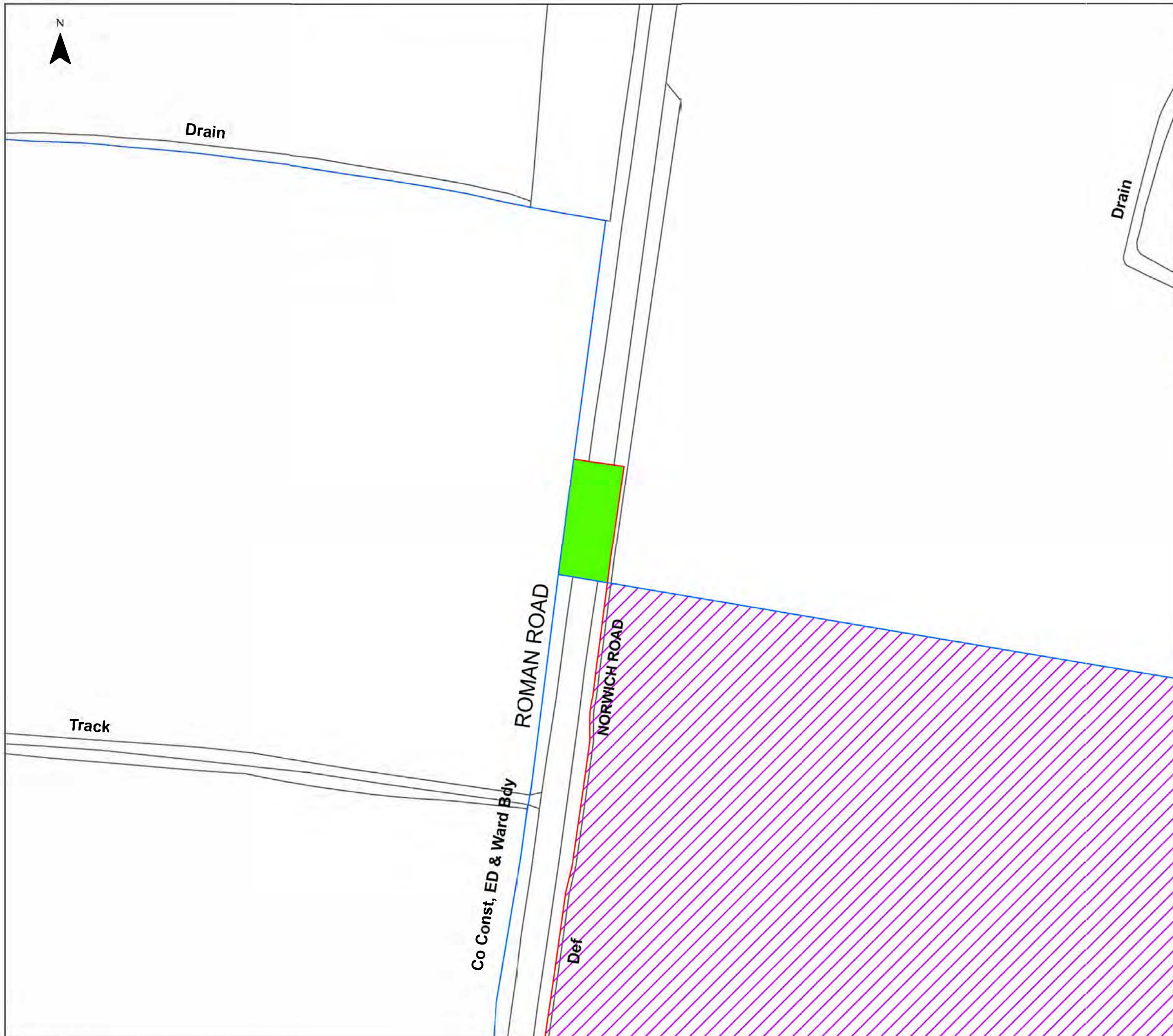
-  Order Limits
-  Order Limits - PEIR
-  Areas Added to Order Limits between PEIR and Submission
-  Areas Removed from the Order Limits between PEIR and Submission

© Crown copyright and database rights 2025 Ordnance Survey AC0000808122
 © Crown copyright and database rights 2025 Ordnance Survey AC0000848896



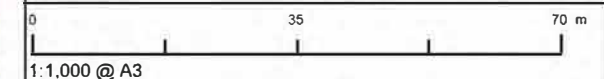
APFP Regulation: 5(2)(a)	Application Doc No. 6.2.5.4
Ref: 6.2.5.4	Date: 04/03/2026
Drawn: TL	Checked: LB

Figure 5.4: Alterations to the Site Boundary Between PEIR and Submission
 Sheet 69 of 118
 Revision B



- Legend**
- Order Limits
 - Order Limits - PEIR
 - Areas Added to Order Limits between PEIR and Submission
 - Areas Removed from the Order Limits between PEIR and Submission

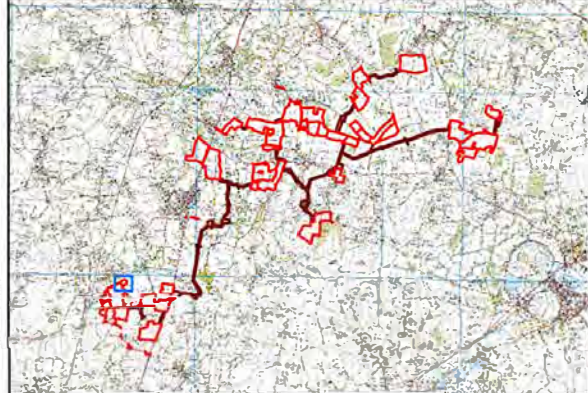
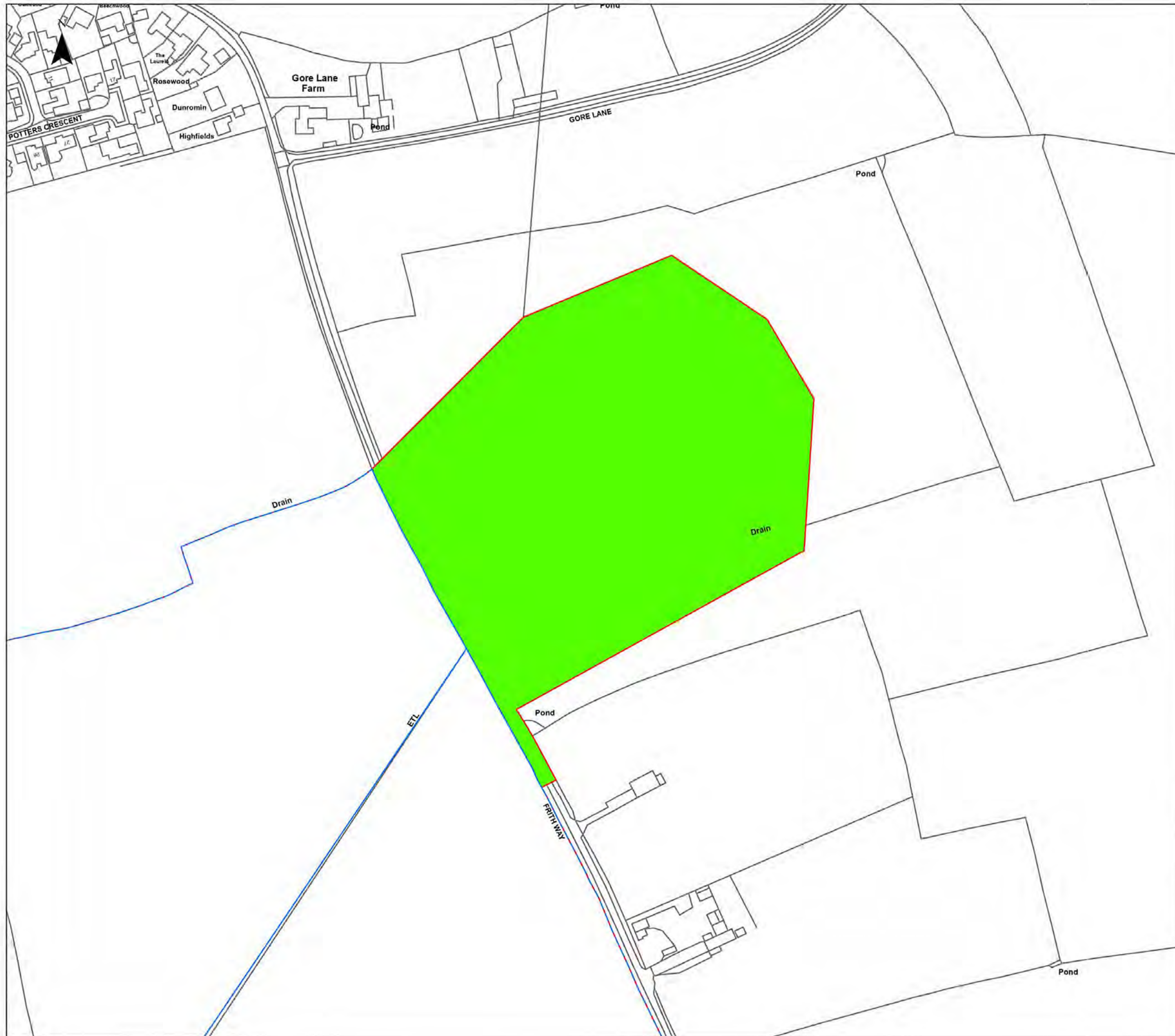
© Crown copyright and database rights 2025 Ordnance Survey AC0000908122
© Crown copyright and database rights 2025 Ordnance Survey AC0000849886



1:1,000 @ A3

APFP Regulation: 5(2)(a)	Application Doc No. 6.2.5.4
Ref: 6.2.5.4	Date: 04/03/2026
Drawn: TL	Checked: LB

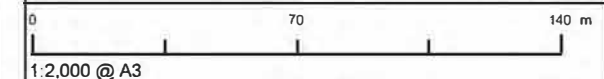
Figure 5.4: Alterations to the Site Boundary Between PEIR and Submission
Sheet 70 of 118
Revision B



Legend

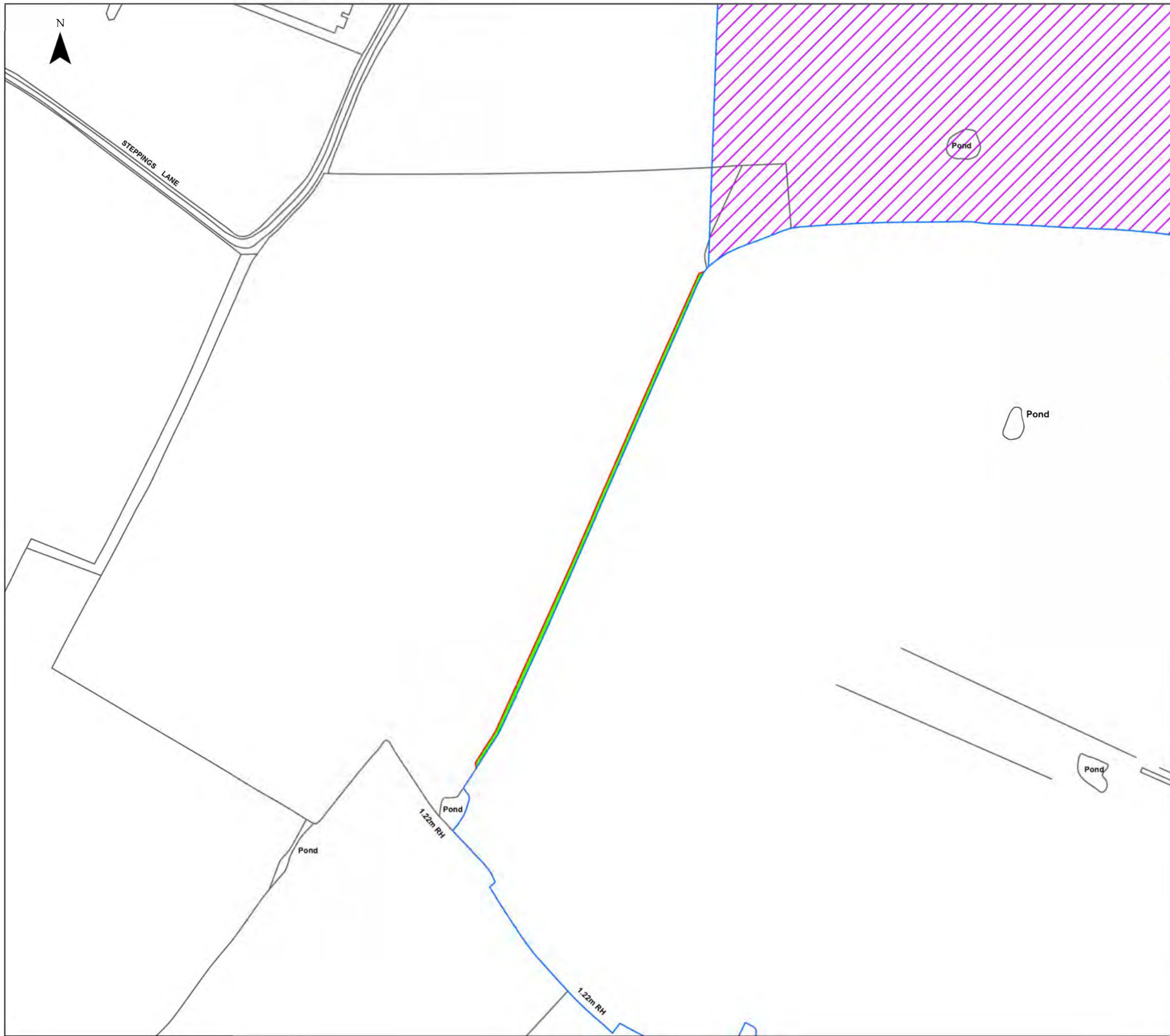
- Order Limits
- Order Limits - PEIR
- Areas Added to Order Limits between PEIR and Submission
- Areas Removed from the Order Limits between PEIR and Submission

© Crown copyright and database rights 2025 Ordnance Survey AC0000908122
© Crown copyright and database rights 2025 Ordnance Survey AC0000849896



APFP Regulation: 5(2)(a)	Application Doc No. 6.2.5.4
Ref: 6.2.5.4	Date: 04/03/2026
Drawn: TL	Checked: LB

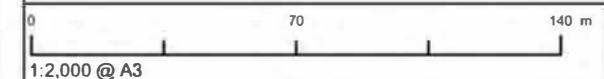
Figure 5.4: Alterations to the Site Boundary Between PEIR and Submission
Sheet 71 of 118
Revision B



Legend

- Order Limits
- Order Limits - PEIR
- Areas Added to Order Limits between PEIR and Submission
- Areas Removed from the Order Limits between PEIR and Submission

© Crown copyright and database rights 2025 Ordnance Survey AC0000808122
© Crown copyright and database rights 2025 Ordnance Survey AC0000849896







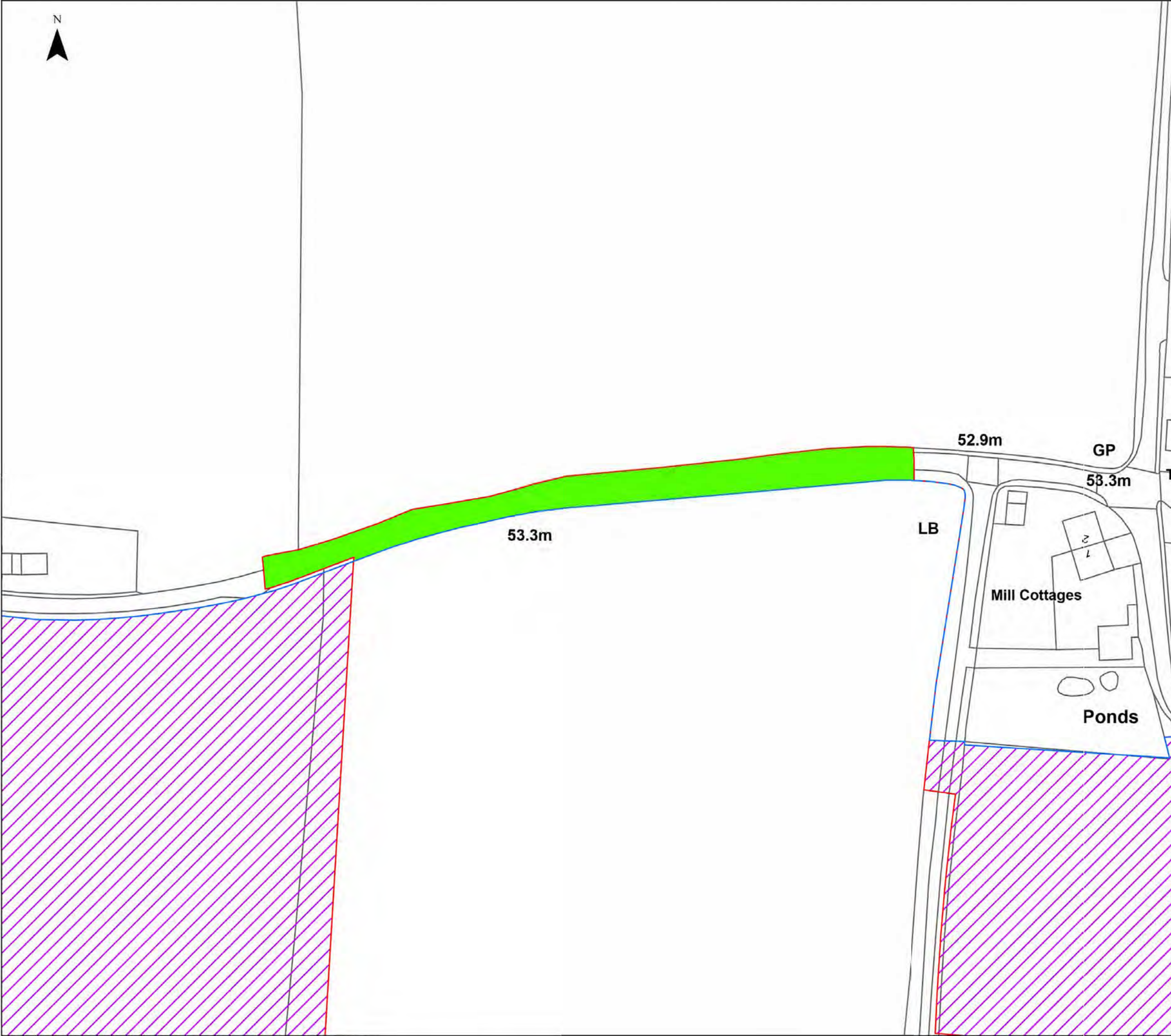
APFP Regulation: 5(2)(a)	Application Doc No. 6.2.5.4
Ref: 6.2.5.4	Date: 04/03/2026
Drawn: TL	Checked: LB

Figure 5.4: Alterations to the Site Boundary Between PEIR and Submission
Sheet 72 of 118
Revision B

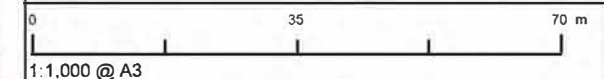


Legend

-  Order Limits
-  Order Limits - PEIR
-  Areas Added to Order Limits between PEIR and Submission
-  Areas Removed from the Order Limits between PEIR and Submission

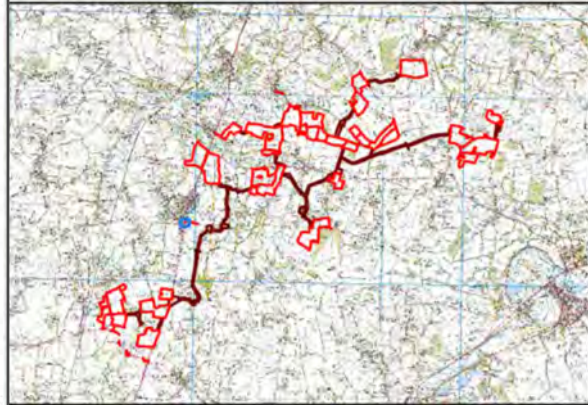


© Crown copyright and database rights 2025 Ordnance Survey AC0000908122
© Crown copyright and database rights 2025 Ordnance Survey AC0000849886



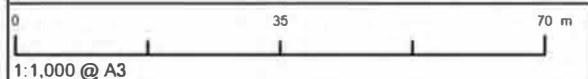
APFP Regulation: 5(2)(a)	Application Doc No. 6.2.5.4
Ref: 6.2.5.4	Date: 04/03/2026
Drawn: TL	Checked: LB

Figure 5.4: Alterations to the Site Boundary Between PEIR and Submission
Sheet 73 of 118
Revision B



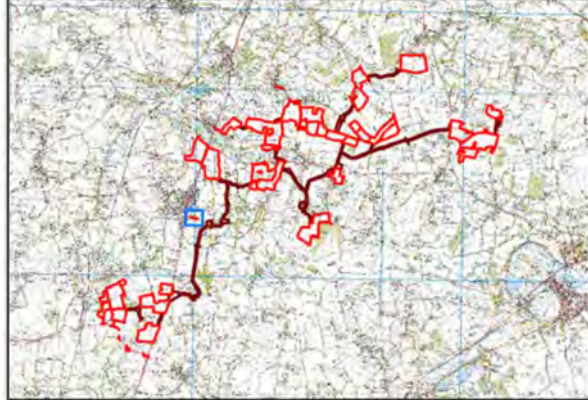
- Legend**
- Order Limits
 - Order Limits - PEIR
 - Areas Added to Order Limits between PEIR and Submission

© Crown copyright and database rights 2025 Ordnance Survey AC0000808122
© Crown copyright and database rights 2025 Ordnance Survey AC0000848896



APFP Regulation: 5(2)(a)	Application Doc No. 6.2.5.4
Ref: 6.2.5.4	Date: 04/03/2026
Drawn: TL	Checked: LB

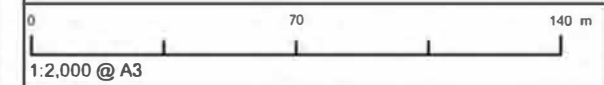
Figure 5.4: Alterations to the Site Boundary Between PEIR and Submission
Sheet 74 of 118
Revision B



Legend

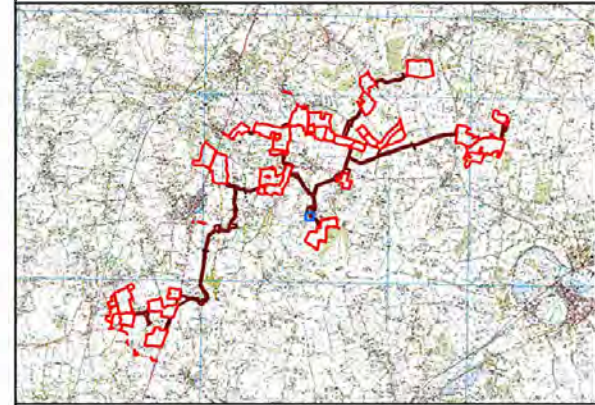
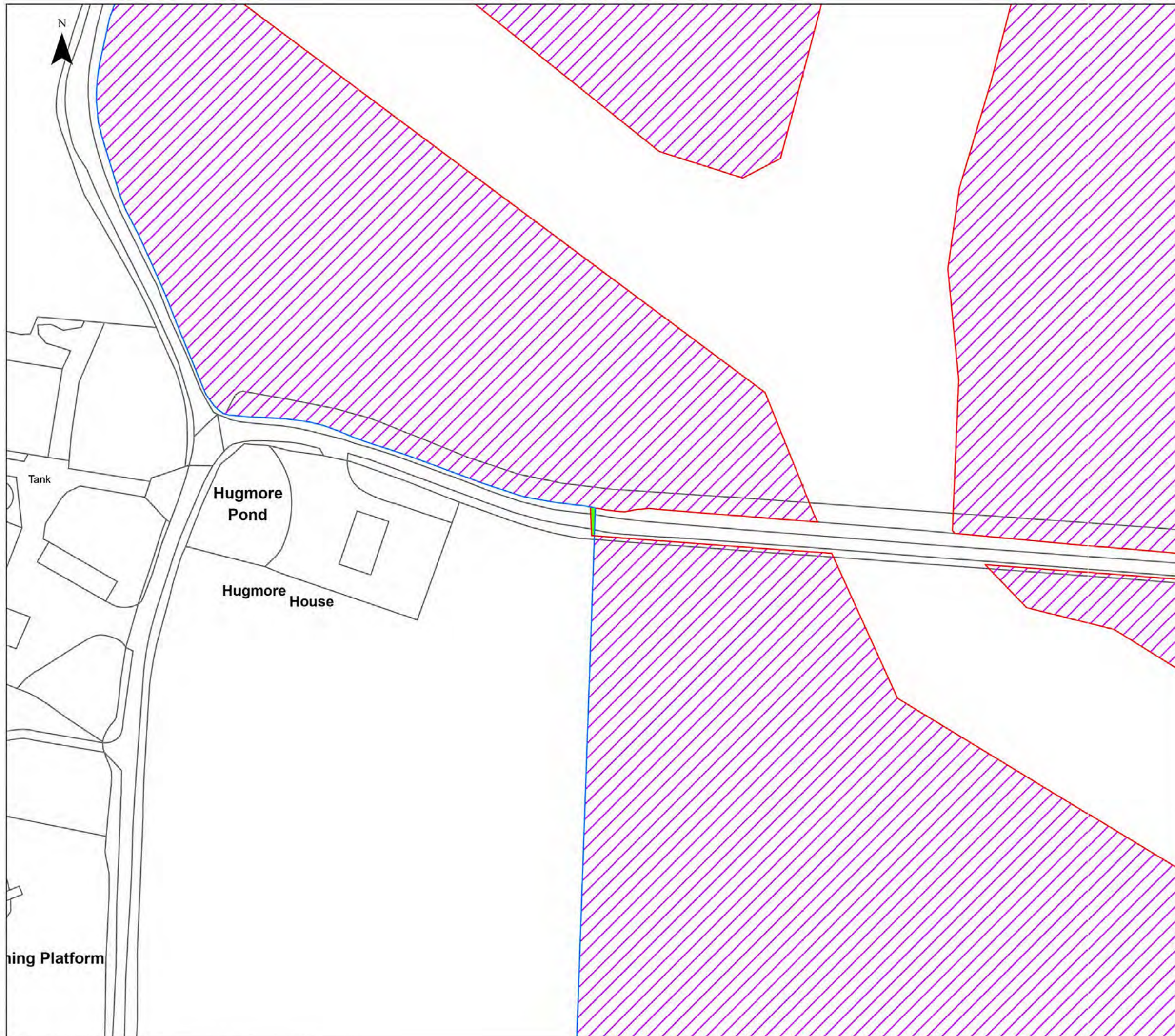
- Order Limits
- Order Limits - PEIR
- Areas Added to Order Limits between PEIR and Submission
- Areas Removed from the Order Limits between PEIR and Submission

© Crown copyright and database rights 2025 Ordnance Survey AC0000808122
© Crown copyright and database rights 2025 Ordnance Survey AC0000849886



APFP Regulation: 5(2)(a)	Application Doc No. 6.2.5.4
Ref: 6.2.5.4	Date: 04/03/2026
Drawn: TL	Checked: LB

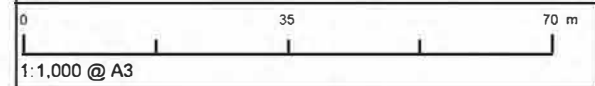
Figure 5.4: Alterations to the Site Boundary Between PEIR and Submission
Sheet 75 of 118
Revision B



Legend

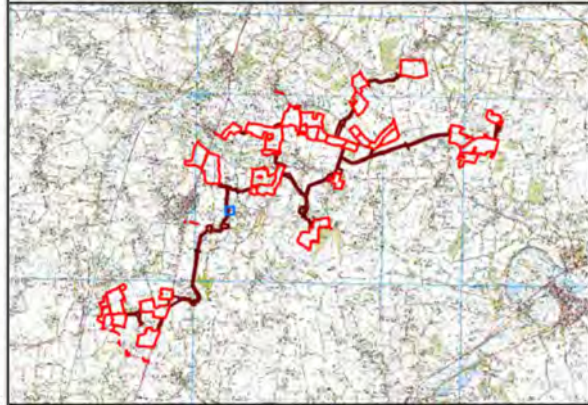
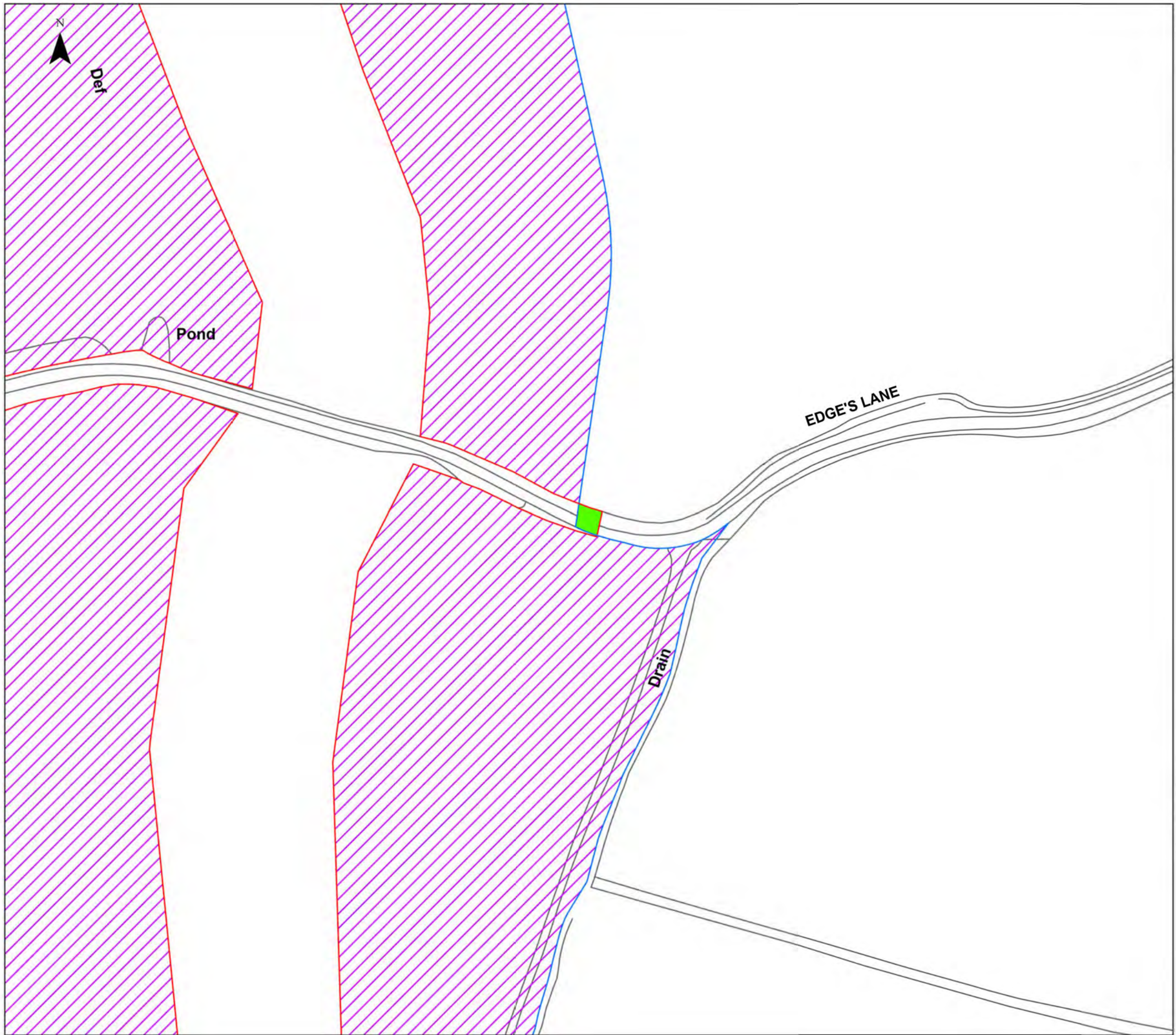
- Order Limits
- Order Limits - PEIR
- Areas Added to Order Limits between PEIR and Submission
- Areas Removed from the Order Limits between PEIR and Submission

© Crown copyright and database rights 2025 Ordnance Survey AC0000908122
© Crown copyright and database rights 2025 Ordnance Survey AC0000849896



APFP Regulation: 5(2)(a)	Application Doc No. 6.2.5.4
Ref: 6.2.5.4	Date: 04/03/2026
Drawn: TL	Checked: LB

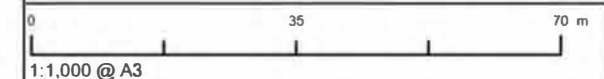
Figure 5.4: Alterations to the Site Boundary Between PEIR and Submission
Sheet 76 of 118
Revision B



Legend

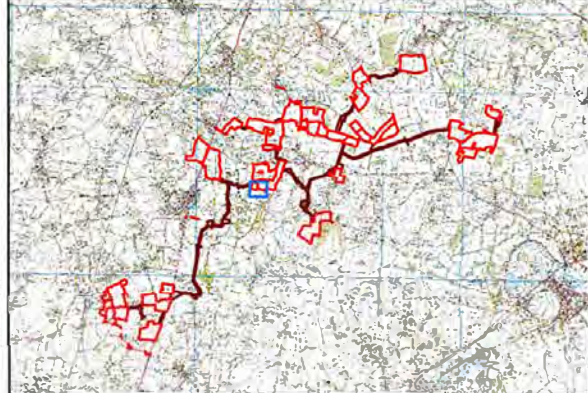
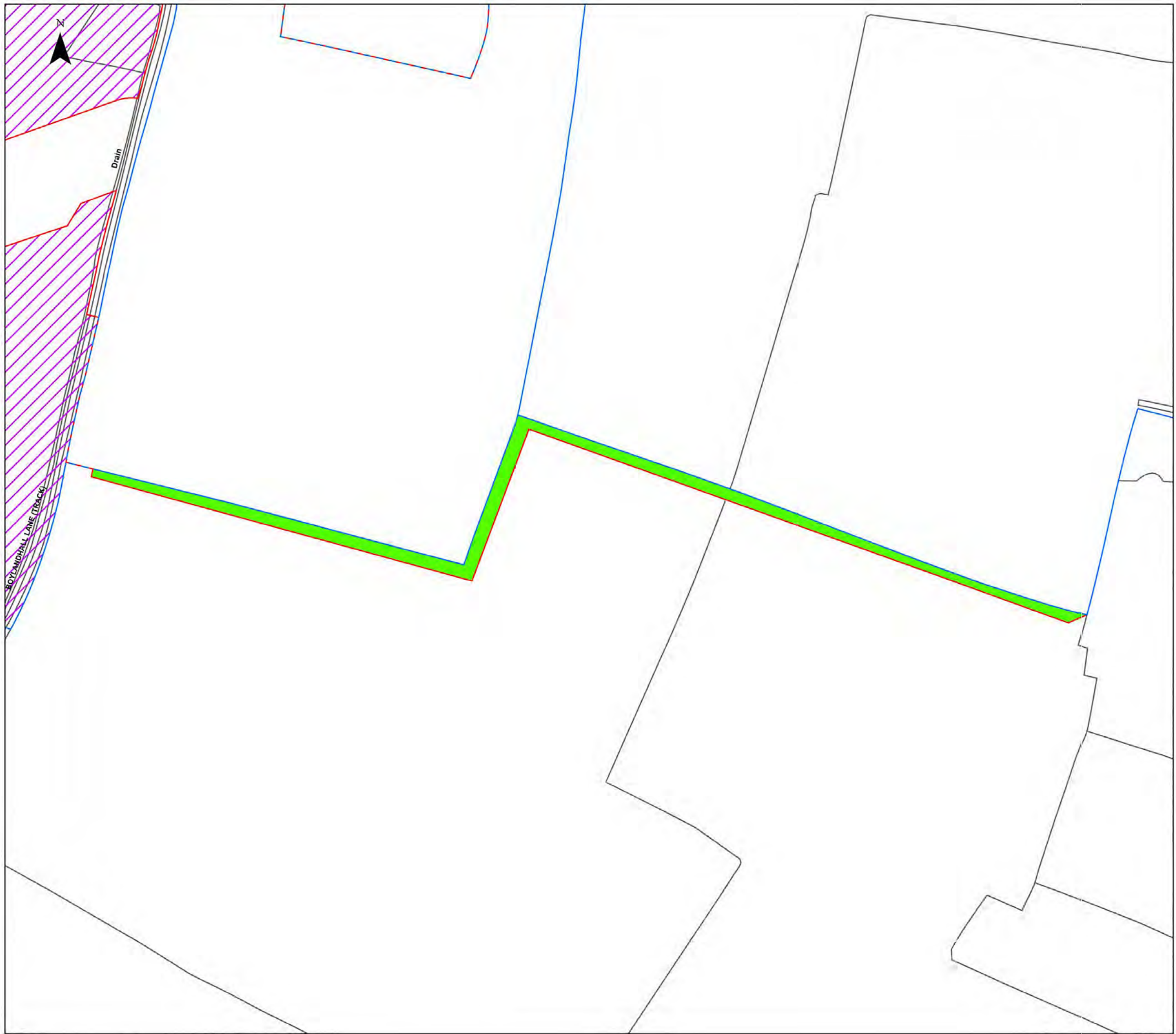
- Order Limits
- Order Limits - PEIR
- Areas Added to Order Limits between PEIR and Submission
- Areas Removed from the Order Limits between PEIR and Submission





© Crown copyright and database rights 2025 Ordnance Survey AC0000808122
© Crown copyright and database rights 2025 Ordnance Survey AC0000848896




APFP Regulation: 5(2)(a)	Application Doc No. 6.2.5.4
Ref: 6.2.5.4	Date: 04/03/2026
Drawn: TL	Checked: LB

Figure 5.4: Alterations to the Site Boundary Between PEIR and Submission
Sheet 77 of 118
Revision B



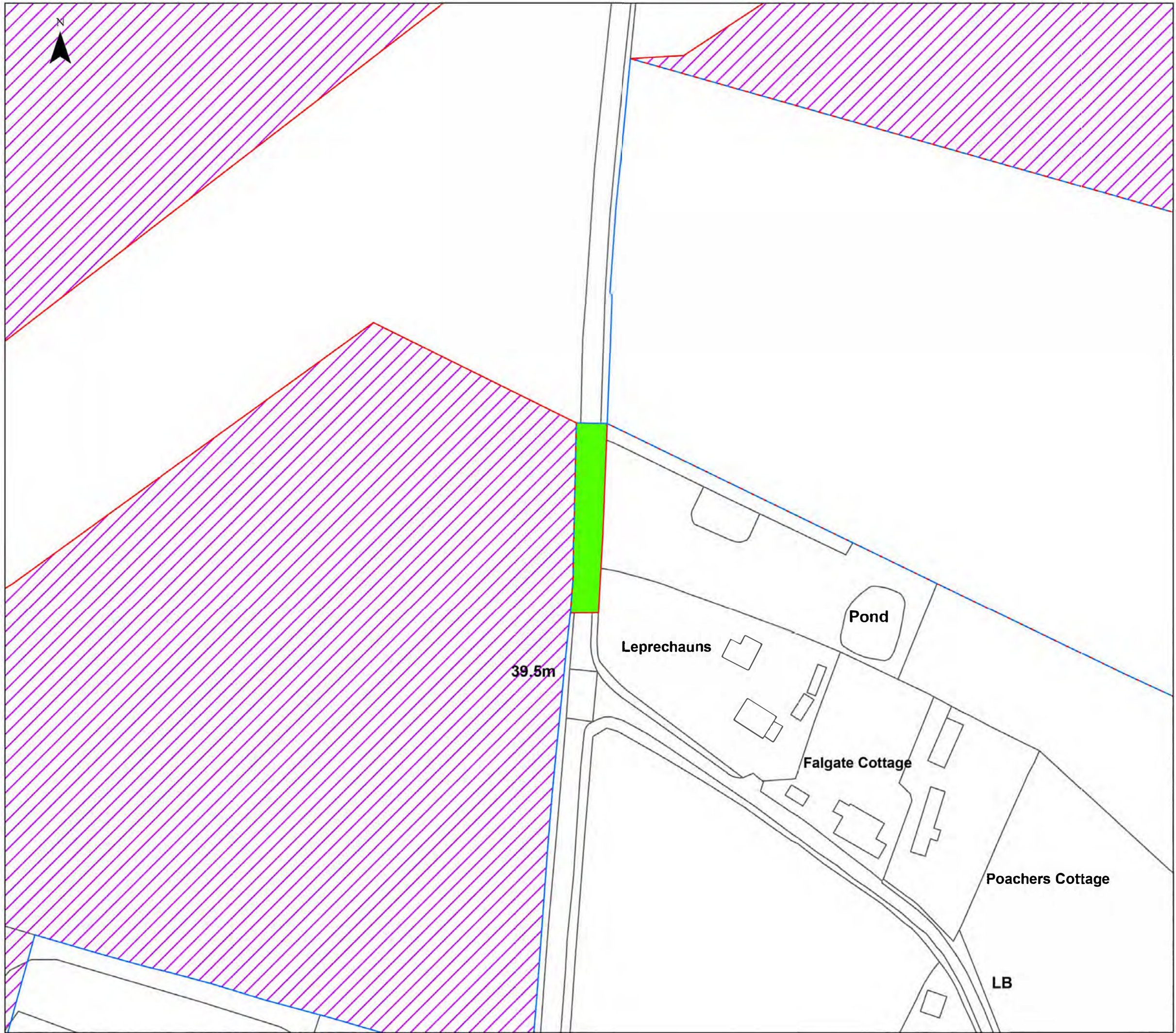
- Legend**
-  Order Limits
 -  Order Limits - PEIR
 -  Areas Added to Order Limits between PEIR and Submission
 -  Areas Removed from the Order Limits between PEIR and Submission

© Crown copyright and database rights 2025 Ordnance Survey AC0000908122
© Crown copyright and database rights 2025 Ordnance Survey AC0000849896



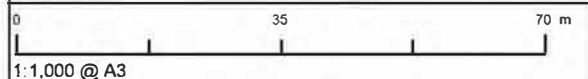
APFP Regulation: 5(2)(a)	Application Doc No. 6.2.5.4
Ref: 6.2.5.4	Date: 04/03/2026
Drawn: TL	Checked: LB

Figure 5.4: Alterations to the Site Boundary Between PEIR and Submission
Sheet 78 of 118
Revision B



- Legend**
- Order Limits
 - Order Limits - PEIR
 - Areas Added to Order Limits between PEIR and Submission
 - Areas Removed from the Order Limits between PEIR and Submission

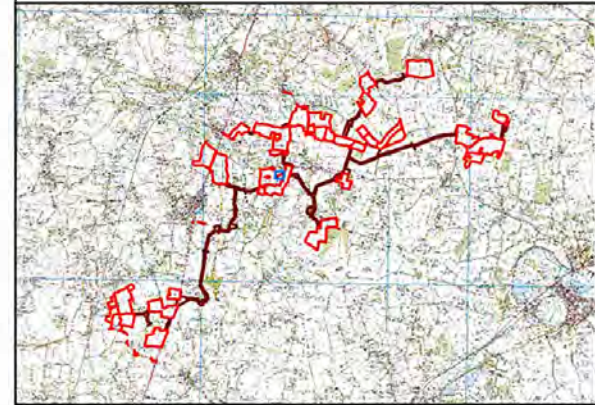
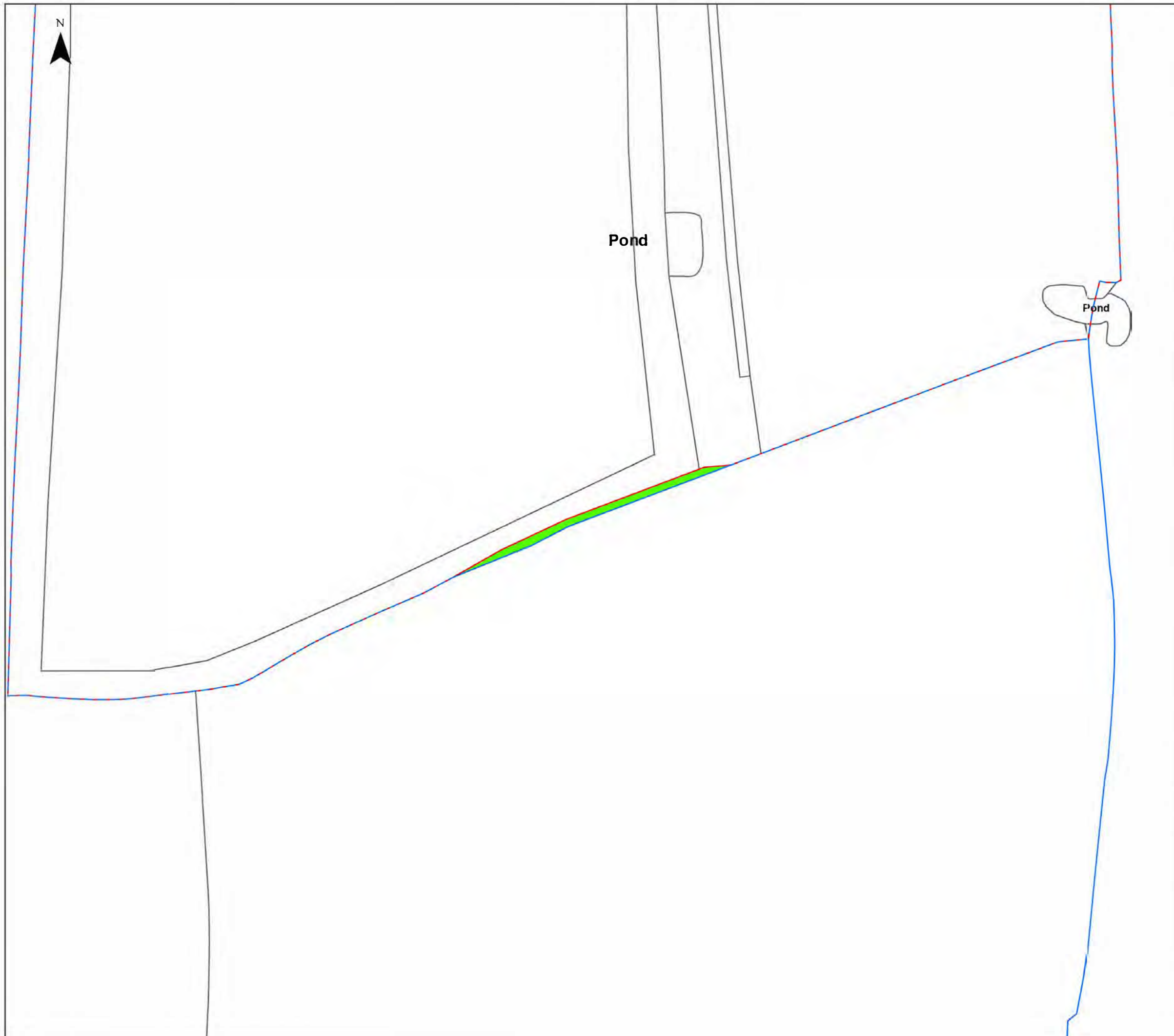
© Crown copyright and database rights 2025 Ordnance Survey AC0000908122
© Crown copyright and database rights 2025 Ordnance Survey AC0000849886



1:1,000 @ A3

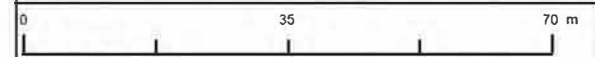
APFP Regulation: 5(2)(a)	Application Doc No. 6.2.5.4
Ref: 6.2.5.4	Date: 04/03/2026
Drawn: TL	Checked: LB

Figure 5.4: Alterations to the Site Boundary Between PEIR and Submission
Sheet 79 of 118
Revision B



- Legend**
- Order Limits
 - Order Limits - PEIR
 - Areas Added to Order Limits between PEIR and Submission
 - Areas Removed from the Order Limits between PEIR and Submission

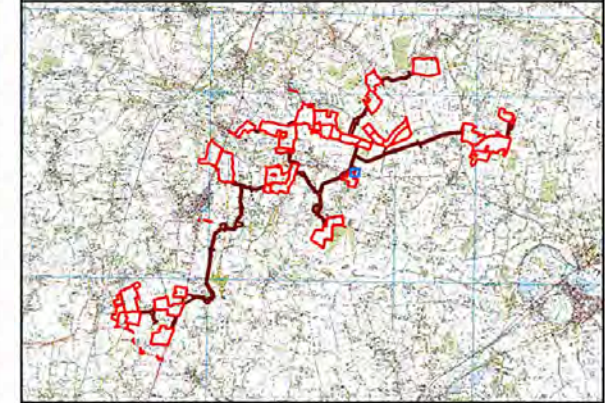
© Crown copyright and database rights 2025 Ordnance Survey AC0000908122
 © Crown copyright and database rights 2025 Ordnance Survey AC0000849886







1:1,000 @ A3

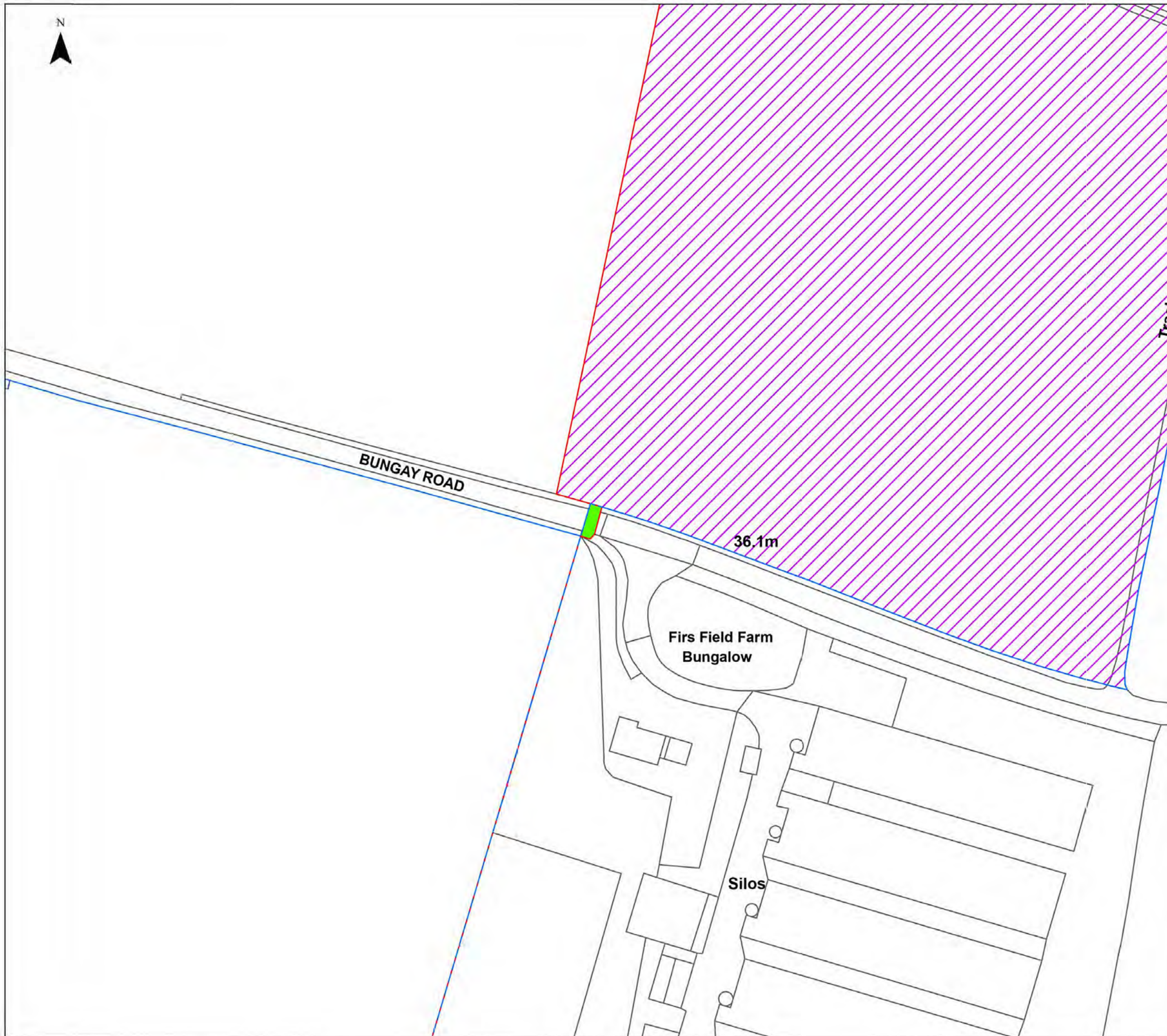
APFP Regulation: 5(2)(a)	Application Doc No. 6.2.5.4
Ref: 6.2.5.4	Date: 04/03/2026
Drawn: TL	Checked: LB

Figure 5.4: Alterations to the Site Boundary Between PEIR and Submission
 Sheet 80 of
 118 Revision B

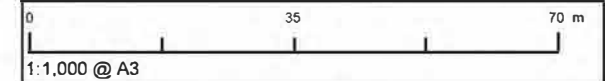


Legend

-  Order Limits
-  Order Limits - PEIR
-  Areas Added to Order Limits between PEIR and Submission
-  Areas Removed from the Order Limits between PEIR and Submission

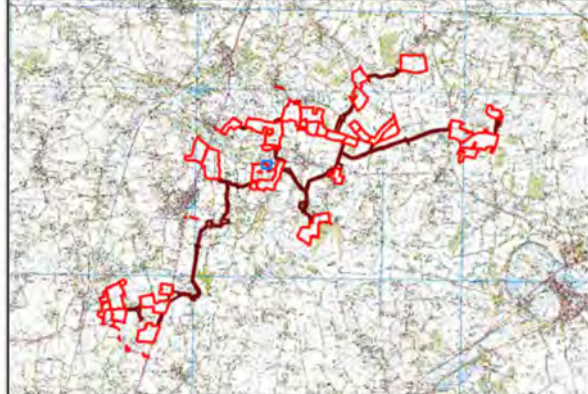
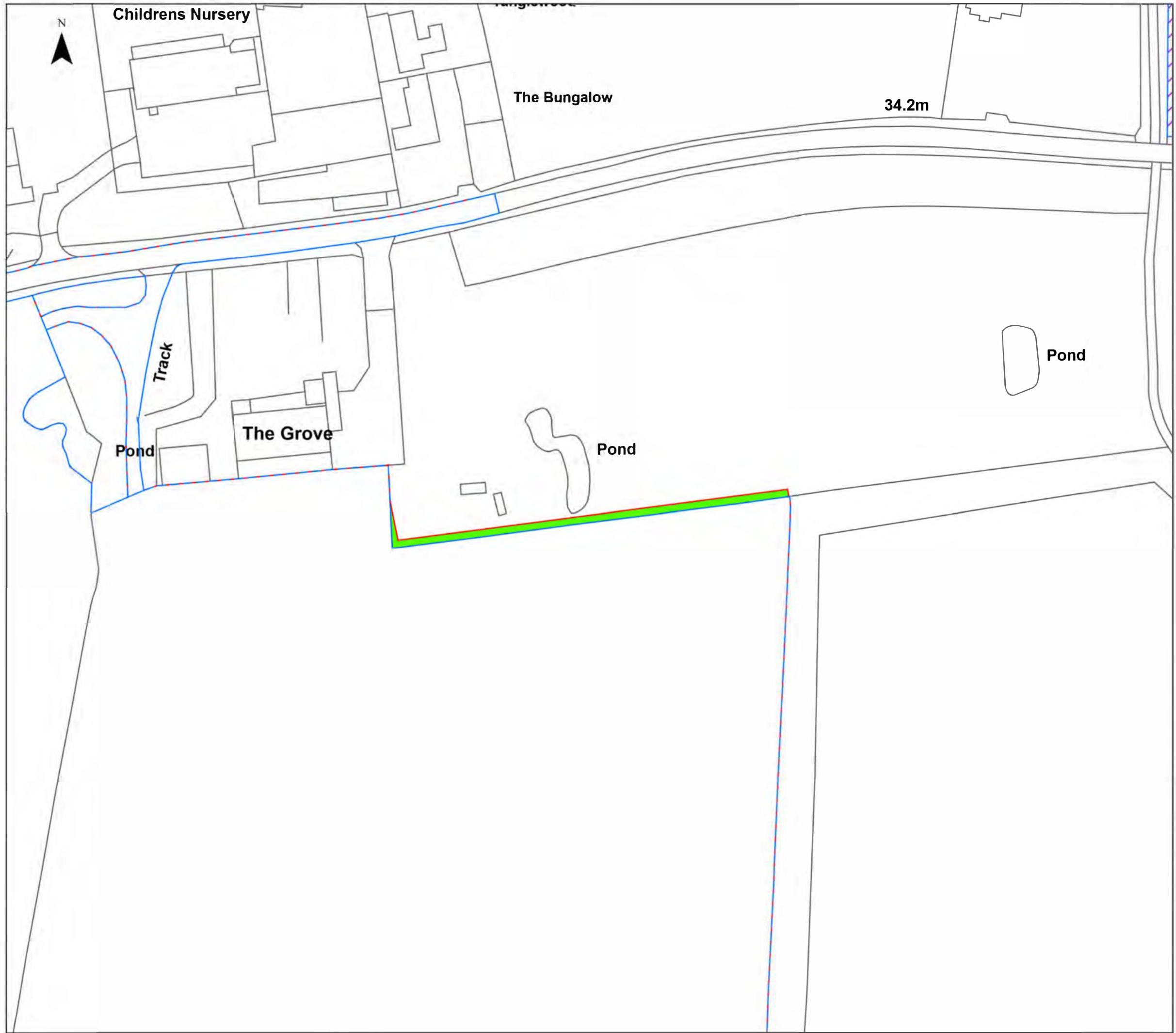


© Crown copyright and database rights 2025 Ordnance Survey AC0000908122
© Crown copyright and database rights 2025 Ordnance Survey AC0000849886



APFP Regulation: 5(2)(a)	Application Doc No. 6.2.5.4
Ref: 6.2.5.4	Date: 04/03/2026
Drawn: TL	Checked: LB

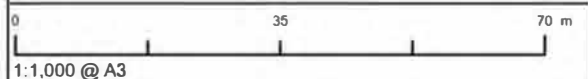
Figure 5.4: Alterations to the Site Boundary Between PEIR and Submission
Sheet 81 of 118
Revision B



Legend

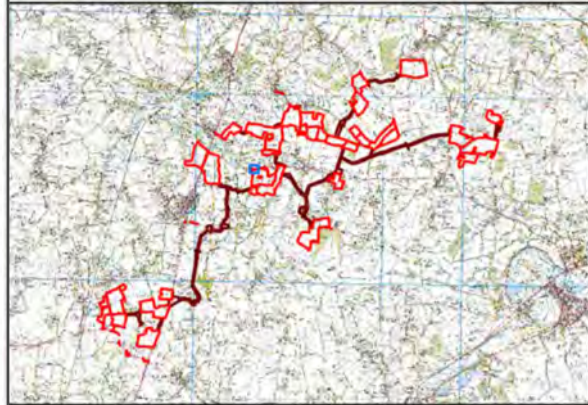
- Order Limits
- Order Limits - PEIR
- Areas Added to Order Limits between PEIR and Submission
- Areas Removed from the Order Limits between PEIR and Submission

© Crown copyright and database rights 2025 Ordnance Survey AC0000808122
© Crown copyright and database rights 2025 Ordnance Survey AC0000848896



APFP Regulation: 5(2)(a)	Application Doc No. 6.2.5.4
Ref: 6.2.5.4	Date: 04/03/2026
Drawn: TL	Checked: LB

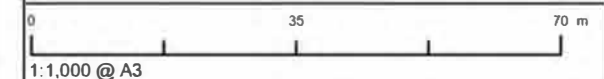
Figure 5.4: Alterations to the Site Boundary Between PEIR and Submission
Sheet 82 of 118
Revision B



Legend

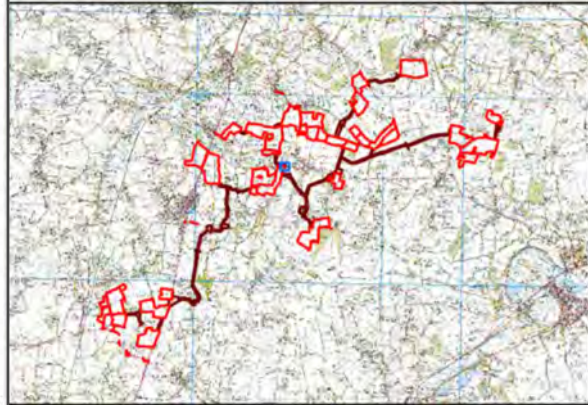
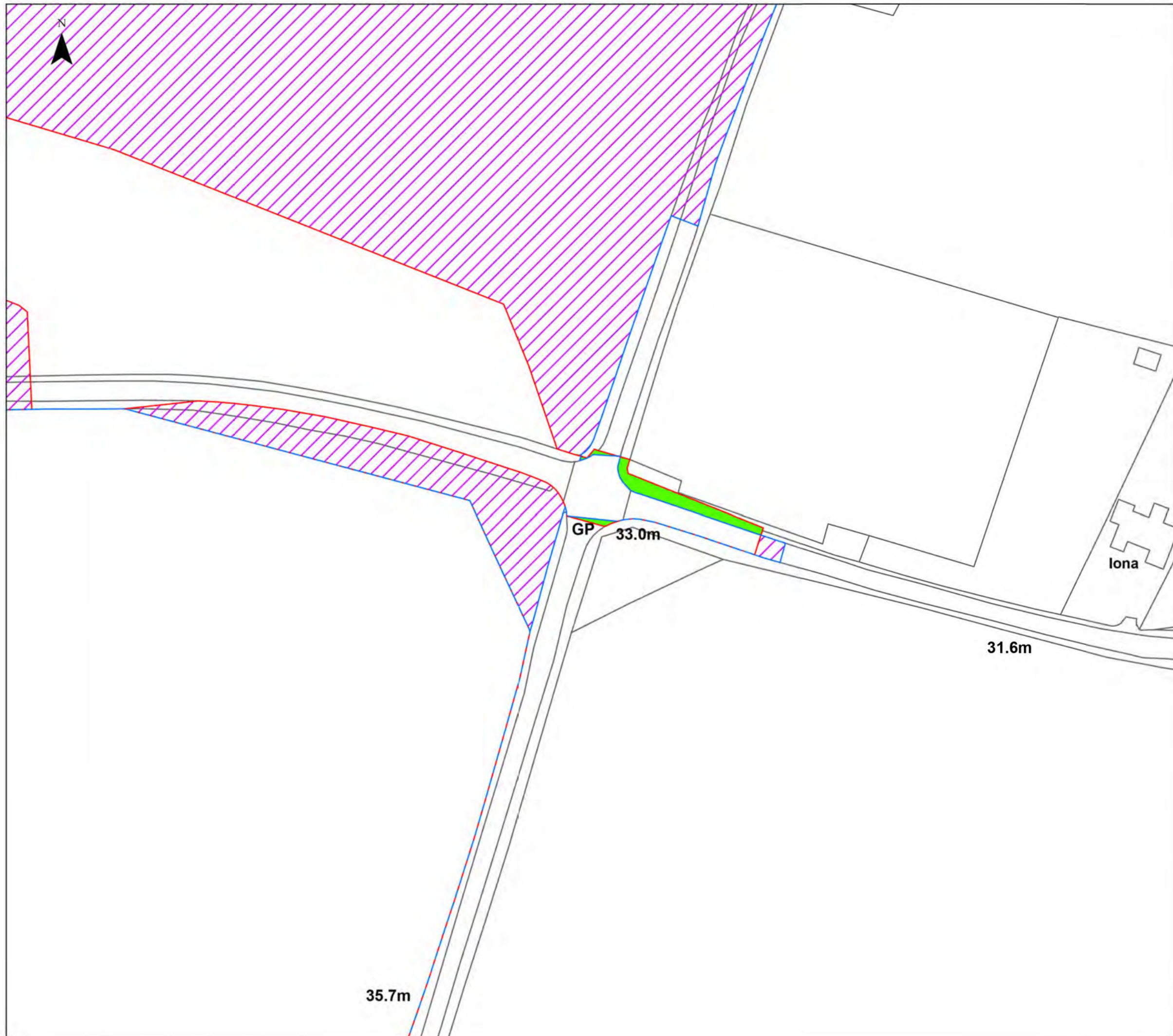
- Order Limits
- Order Limits - PEIR
- Areas Added to Order Limits between PEIR and Submission

© Crown copyright and database rights 2025 Ordnance Survey AC0000808122
© Crown copyright and database rights 2025 Ordnance Survey AC0000848896



APFP Regulation: 5(2)(a)	Application Doc No. 6.2.5.4
Ref: 6.2.5.4	Date: 04/03/2026
Drawn: TL	Checked: LB

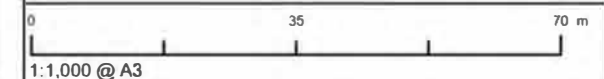
Figure 5.4: Alterations to the Site Boundary Between PEIR and Submission
Sheet 83 of 118
Revision B



Legend

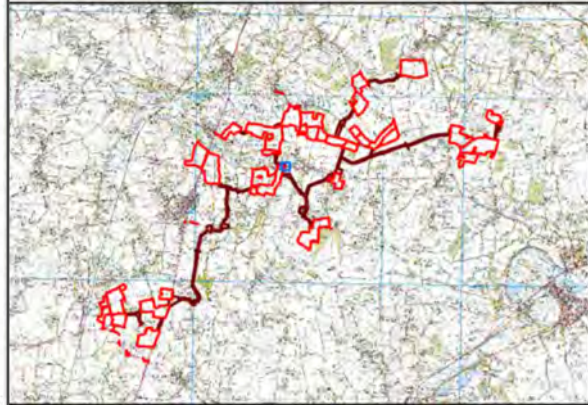
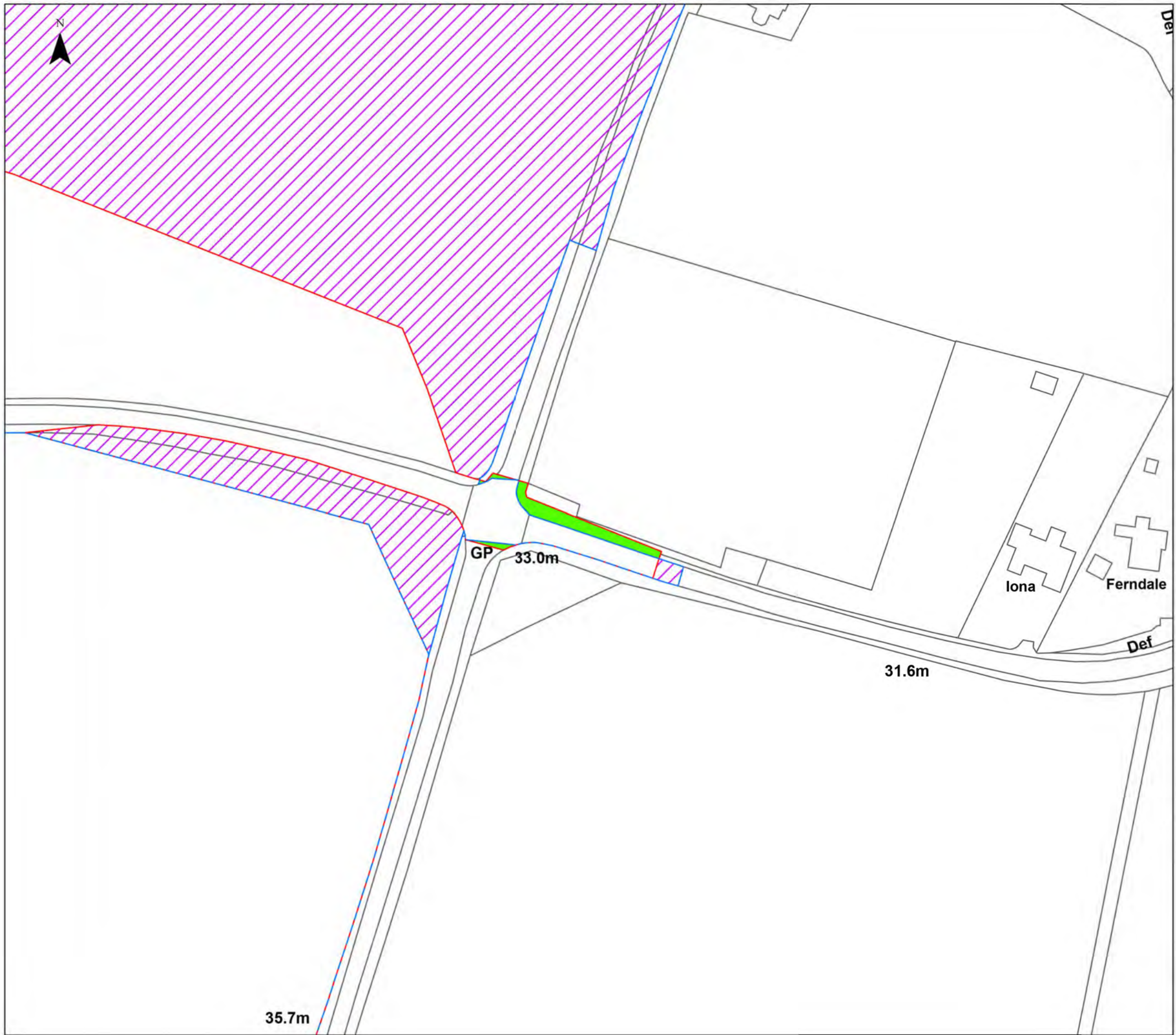
- Order Limits
- Order Limits - PEIR
- Areas Added to Order Limits between PEIR and Submission
- Areas Removed from the Order Limits between PEIR and Submission

© Crown copyright and database rights 2025 Ordnance Survey AC0000808122
© Crown copyright and database rights 2025 Ordnance Survey AC0000848896



APFP Regulation: 5(2)(a)	Application Doc No. 6.2.5.4
Ref: 6.2.5.4	Date: 04/03/2026
Drawn: TL	Checked: LB

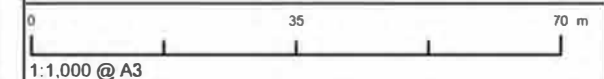
Figure 5.4: Alterations to the Site Boundary Between PEIR and Submission
Sheet 84 of 118
Revision B



Legend

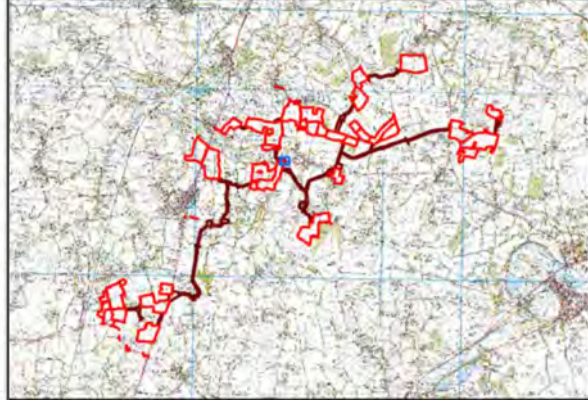
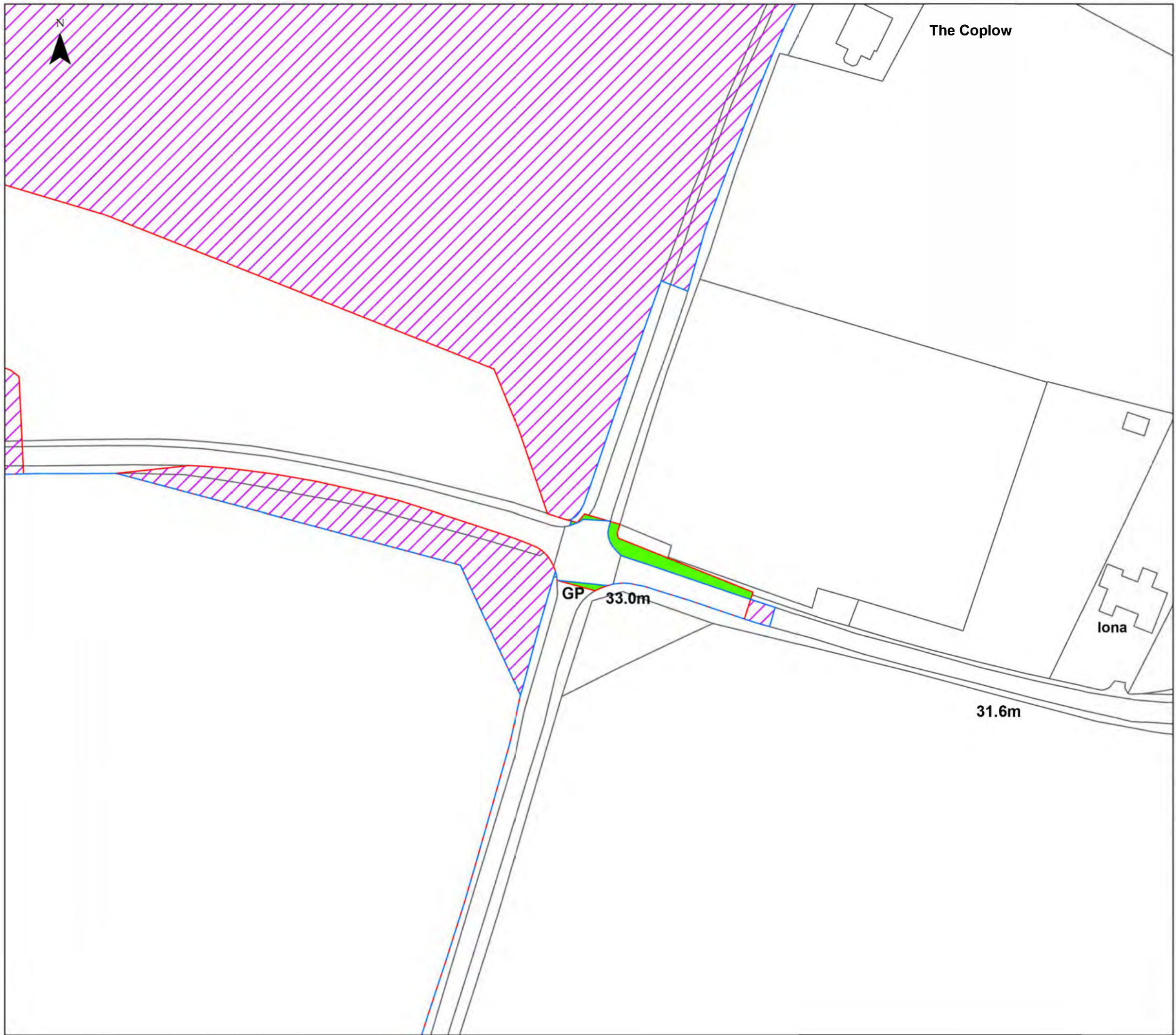
- Order Limits
- Order Limits - PEIR
- Areas Added to Order Limits between PEIR and Submission
- Areas Removed from the Order Limits between PEIR and Submission

© Crown copyright and database rights 2025 Ordnance Survey AC0000808122
© Crown copyright and database rights 2025 Ordnance Survey AC0000848896



APFP Regulation: 5(2)(a)	Application Doc No. 6.2.5.4
Ref: 6.2.5.4	Date: 04/C3/2026
Drawn: TL	Checked: LB

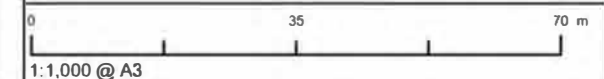
Figure 5.4: Alterations to the Site Boundary Between PEIR and Submission
Sheet 85 of 118
Revision B



Legend

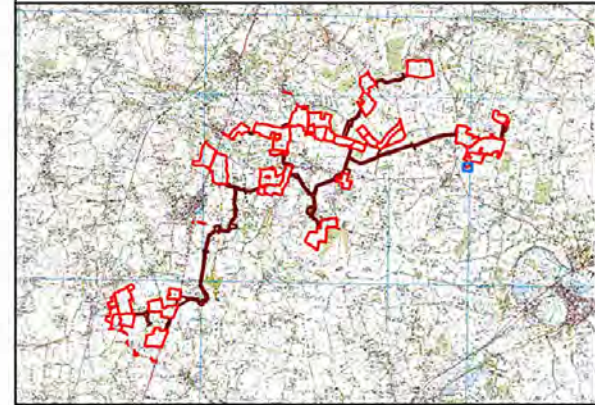
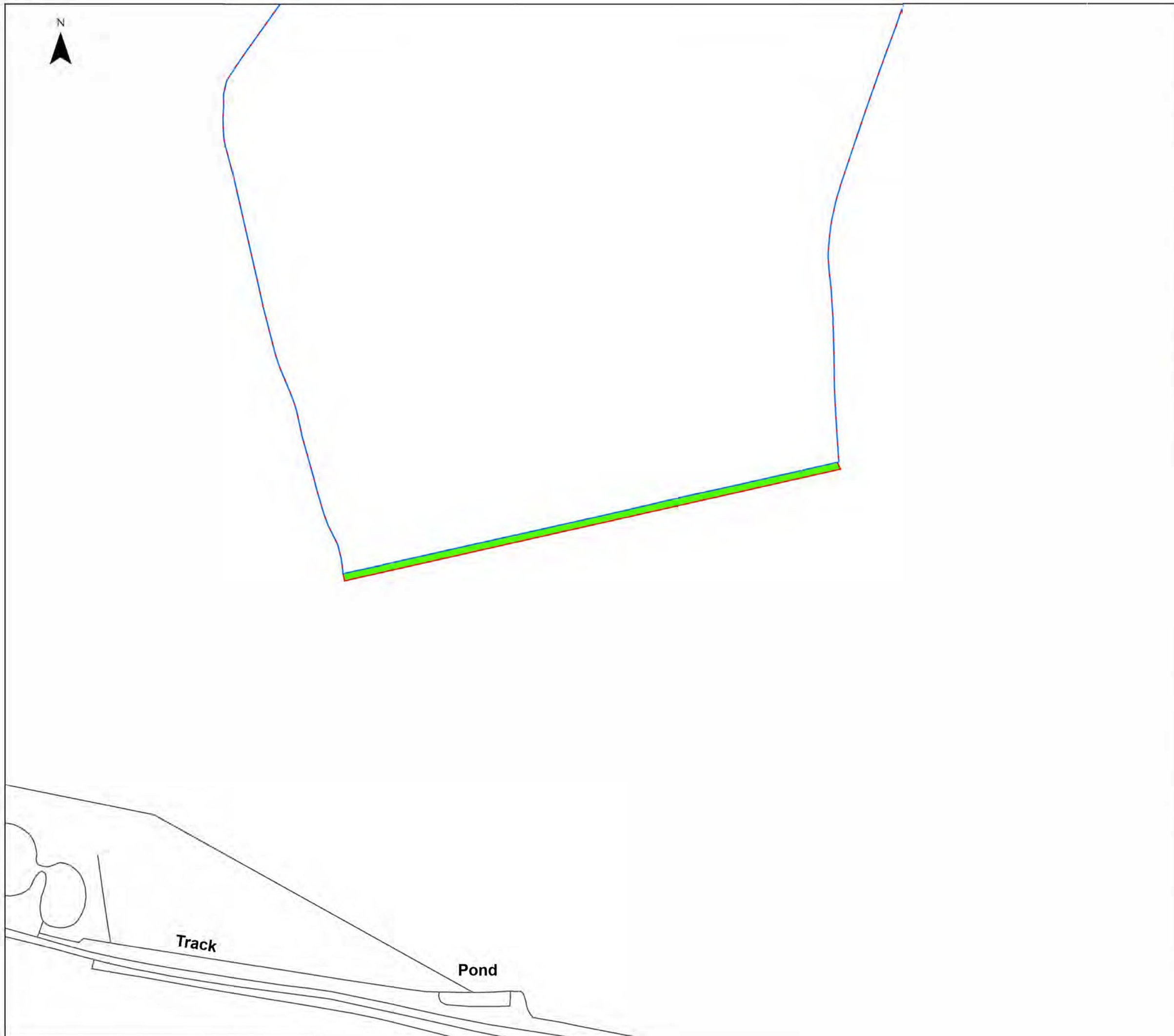
- Order Limits
- Order Limits - PEIR
- Areas Added to Order Limits between PEIR and Submission
- Areas Removed from the Order Limits between PEIR and Submission

© Crown copyright and database rights 2025 Ordnance Survey AC0000808122
© Crown copyright and database rights 2025 Ordnance Survey AC0000848896



APFP Regulation: 5(2)(a)	Application Doc No. 6.2.5.4
Ref: 6.2.5.4	Date: 04/03/2026
Drawn: TL	Checked: LB

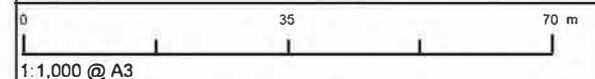
Figure 5.4: Alterations to the Site Boundary Between PEIR and Submission
Sheet 86 of 118
Revision B



Legend

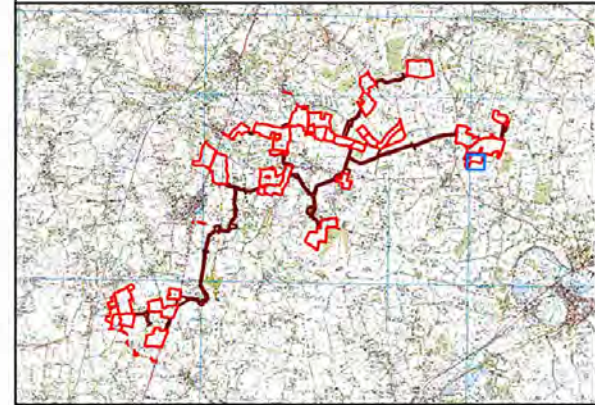
- Order Limits
- Order Limits - PEIR
- Areas Added to Order Limits between PEIR and Submission
- Areas Removed from the Order Limits between PEIR and Submission

© Crown copyright and database rights 2025 Ordnance Survey AC0000908122
© Crown copyright and database rights 2025 Ordnance Survey AC0000849886



APFP Regulation: 5(2)(a)	Application Doc No. 6.2.5.4
Ref: 6.2.5.4	Date: 04/03/2026
Drawn: TL	Checked: LB

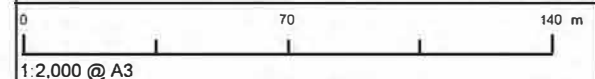
Figure 5.4: Alterations to the Site Boundary Between PEIR and Submission
Sheet 87 of 118 Revision B



Legend

- Order Limits
- Order Limits - PEIR
- Areas Added to Order Limits between PEIR and Submission
- Areas Removed from the Order Limits between PEIR and Submission

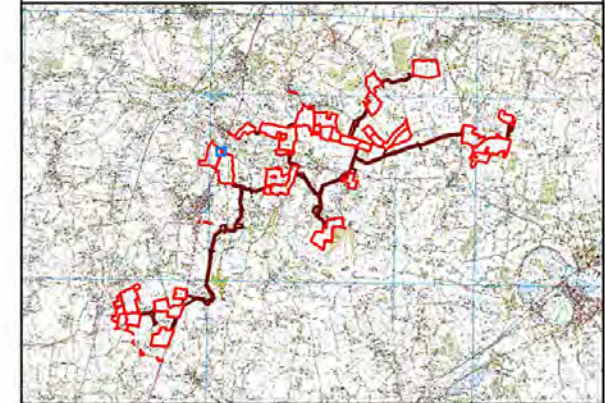
© Crown copyright and database rights 2025 Ordnance Survey AC0000908122
© Crown copyright and database rights 2025 Ordnance Survey AC0000849896







1:2,000 @ A3

APFP Regulation: 5(2)(a)	Application Doc No. 6.2.5.4
Ref: 6.2.5.4	Date: 04/03/2026
Drawn: TL	Checked: LB

Figure 5.4: Alterations to the Site Boundary Between PEIR and Submission
Sheet 88 of 118
Revision B



Legend

-  Order Limits
-  Order Limits - PEIR
-  Areas Added to Order Limits between PEIR and Submission
-  Areas Removed from the Order Limits between PEIR and Submission



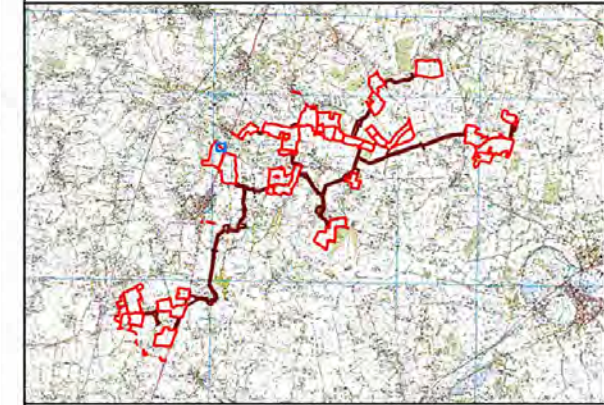
© Crown copyright and database rights 2025 Ordnance Survey AC0000908122
© Crown copyright and database rights 2025 Ordnance Survey AC0000849886






1:1,000 @ A3

APFP Regulation: 5(2)(a)	Application Doc No. 6.2.5.4
Ref: 6.2.5.4	Date: 04/03/2026
Drawn: TL	Checked: LB

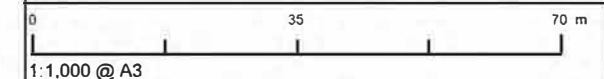
Figure 5.4: Alterations to the Site Boundary Between PEIR and Submission
Sheet 89 of 118
Revision B



Legend

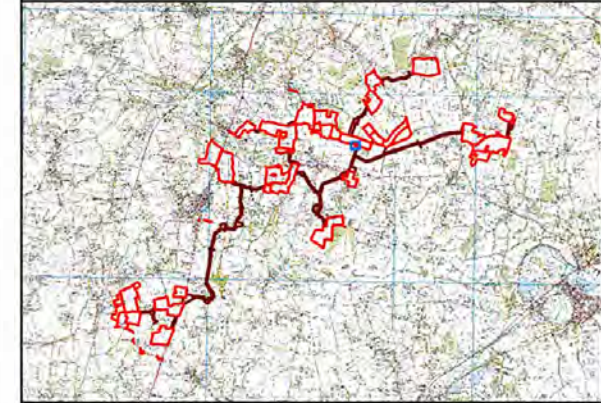
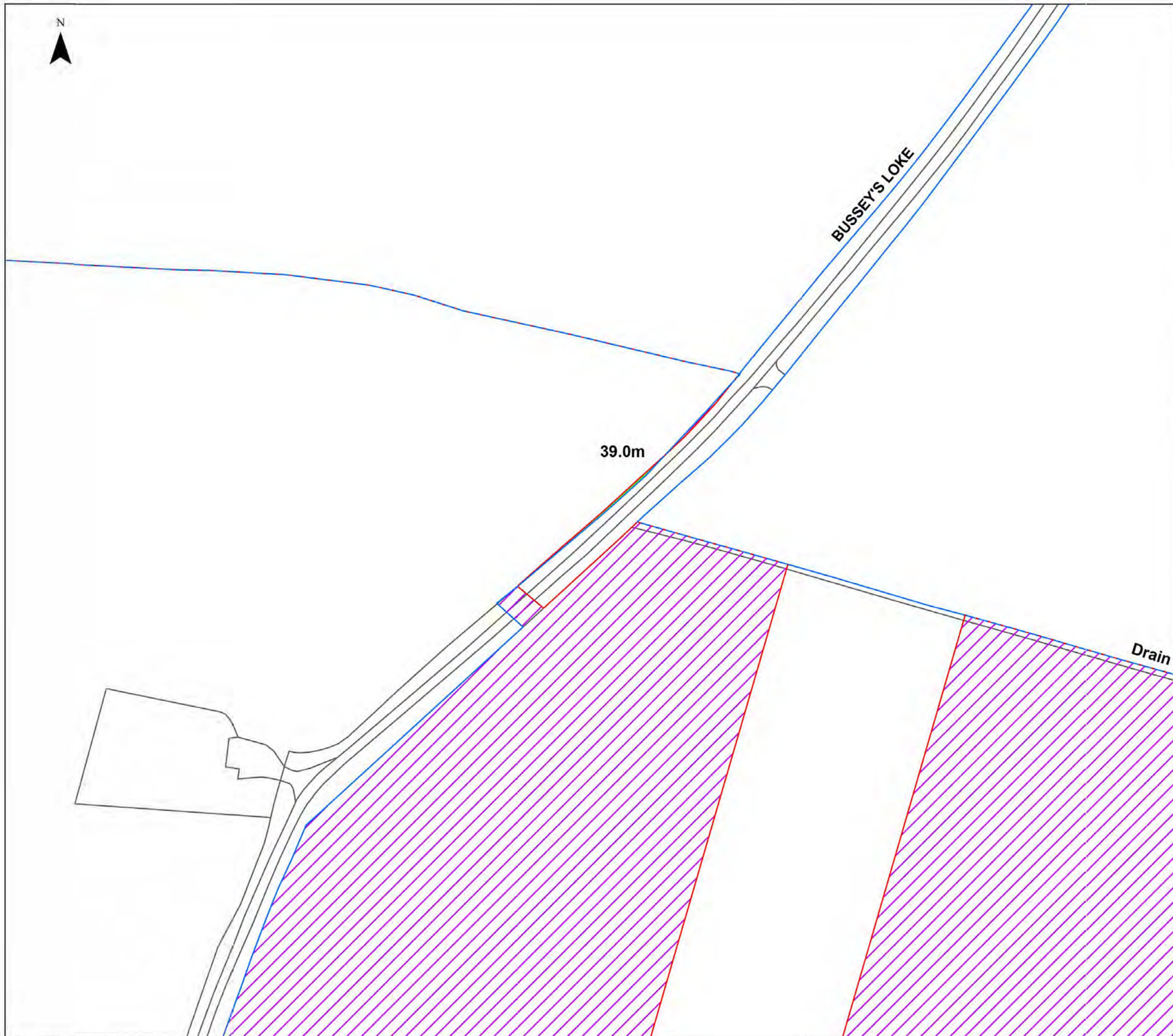
-  Order Limits
-  Order Limits - PEIR
-  Areas Added to Order Limits between PEIR and Submission

© Crown copyright and database rights 2025 Ordnance Survey AC0000908122
© Crown copyright and database rights 2025 Ordnance Survey AC0000849886



APFP Regulation: 5(2)(a)	Application Doc No. 6.2.5.4
Ref: 6.2.5.4	Date: 04/03/2026
Drawn: TL	Checked: LB

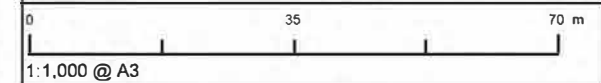
Figure 5.4: Alterations to the Site Boundary Between PEIR and Submission
Sheet 90 of 118
Revision B



Legend

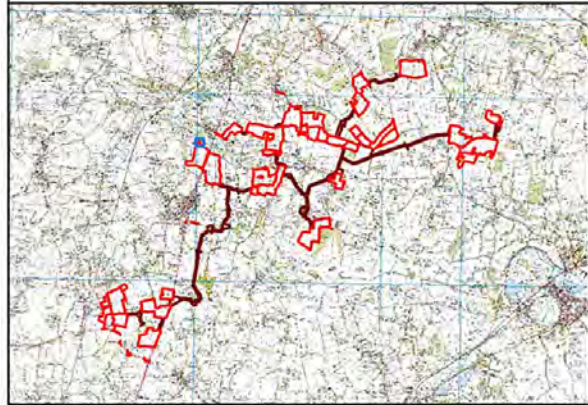
- Order Limits
- Order Limits - PEIR
- Areas Added to Order Limits between PEIR and Submission
- Areas Removed from the Order Limits between PEIR and Submission

© Crown copyright and database rights 2025 Ordnance Survey AC0000908122
© Crown copyright and database rights 2025 Ordnance Survey AC0000849886



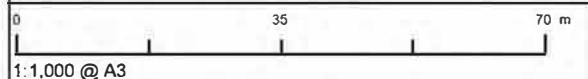
APFP Regulation: 5(2)(a)	Application Doc No. 6.2.5.4
Ref: 6.2.5.4	Date: 04/03/2026
Drawn: TL	Checked: LB

Figure 5.4: Alterations to the Site Boundary Between PEIR and Submission
Sheet 91 of 118 Revision B



- Legend**
- Order Limits
 - Order Limits - PEIR
 - Areas Added to Order Limits between PEIR and Submission
 - Areas Removed from the Order Limits between PEIR and Submission

© Crown copyright and database rights 2025 Ordnance Survey AC0000908122
© Crown copyright and database rights 2025 Ordnance Survey AC0000849886



1:1,000 @ A3

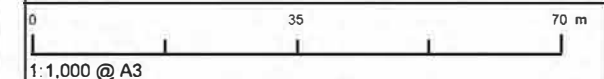
APFP Regulation: 5(2)(a)	Application Doc No. 6.2.5.4
Ref: 6.2.5.4	Date: 04/03/2026
Drawn: TL	Checked: LB

Figure 5.4: Alterations to the Site Boundary Between PEIR and Submission
Sheet 92 of
118 Revision B



- Legend**
- Order Limits
 - Order Limits - PEIR
 - Areas Added to Order Limits between PEIR and Submission
 - Areas Removed from the Order Limits between PEIR and Submission

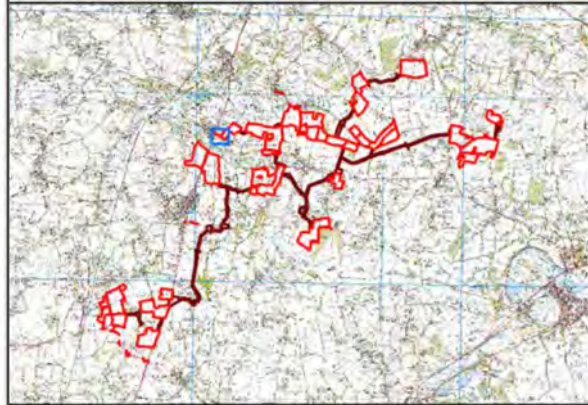
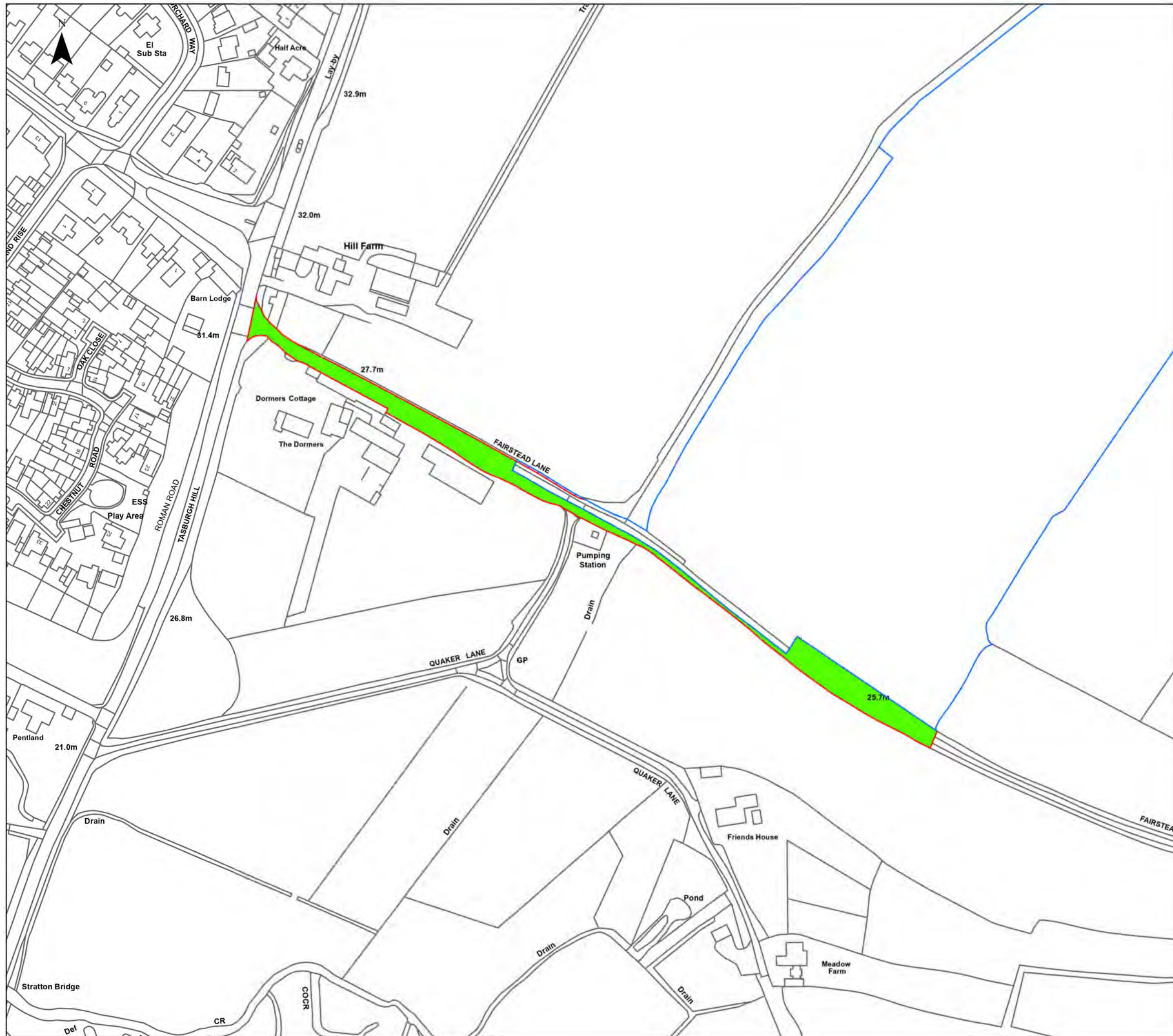
© Crown copyright and database rights 2025 Ordnance Survey AC0000908122
© Crown copyright and database rights 2025 Ordnance Survey AC0000849886



1:1,000 @ A3

APFP Regulation: 5(2)(a)	Application Doc No. 6.2.5.4
Ref: 6.2.5.4	Date: 04/03/2026
Drawn: TL	Checked: LB

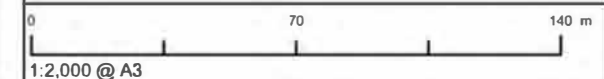
Figure 5.4: Alterations to the Site Boundary Between PEIR and Submission
Sheet 93 of
118 Revision B



Legend

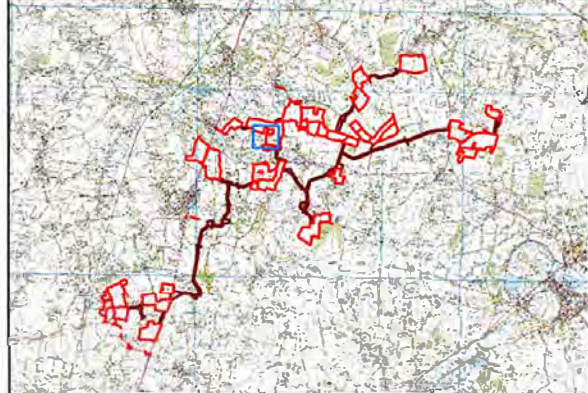
- Order Limits
- Order Limits - PEIR
- Areas Added to Order Limits between PEIR and Submission
- Areas Removed from the Order Limits between PEIR and Submission

© Crown copyright and database rights 2025 Ordnance Survey AC0000808122
© Crown copyright and database rights 2025 Ordnance Survey AC0000849886



APFP Regulation: 5(2)(a)	Application Doc No. 6.2.5.4
Ref: 6.2.5.4	Date: 04/03/2026
Drawn: TL	Checked: LB

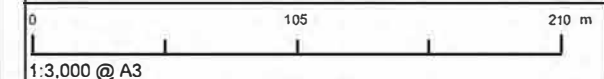
Figure 5.4: Alterations to the Site Boundary Between PEIR and Submission
Sheet 94 of 118
Revision B



Legend

- Order Limits
- Order Limits - PEIR
- Areas Added to Order Limits between PEIR and Submission
- Areas Removed from the Order Limits between PEIR and Submission

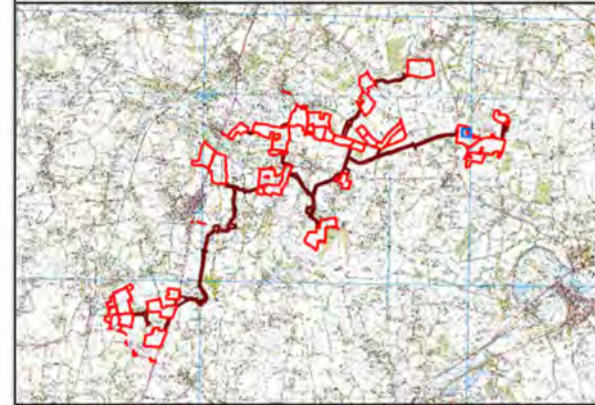
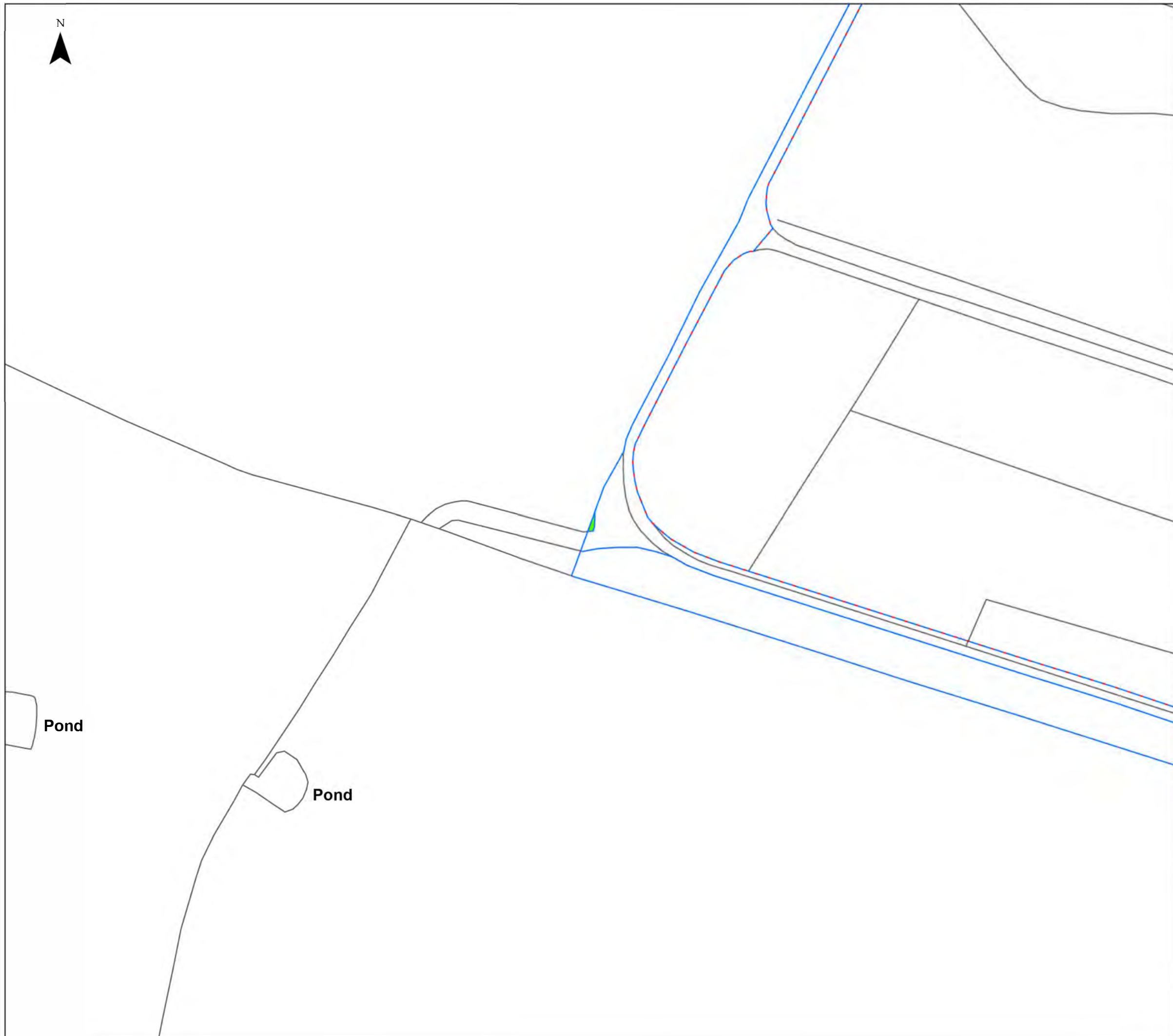
© Crown copyright and database rights 2025 Ordnance Survey AC0000908122
© Crown copyright and database rights 2025 Ordnance Survey AC0000849886



1:3,000 @ A3

APFP Regulation: 5(2)(a)	Application Doc No. 6.2.5.4
Ref: 6.2.5.4	Date: 04/03/2026
Drawn: TL	Checked: LB

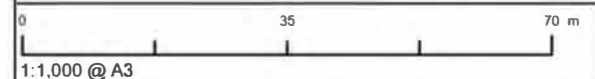
Figure 5.4: Alterations to the Site Boundary Between PEIR and Submission
Sheet 95 of 118
Revision B



Legend

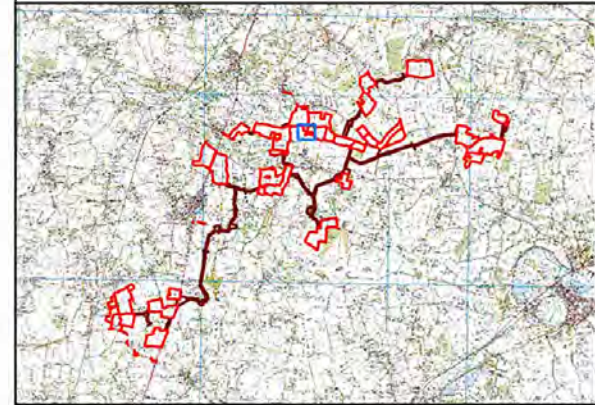
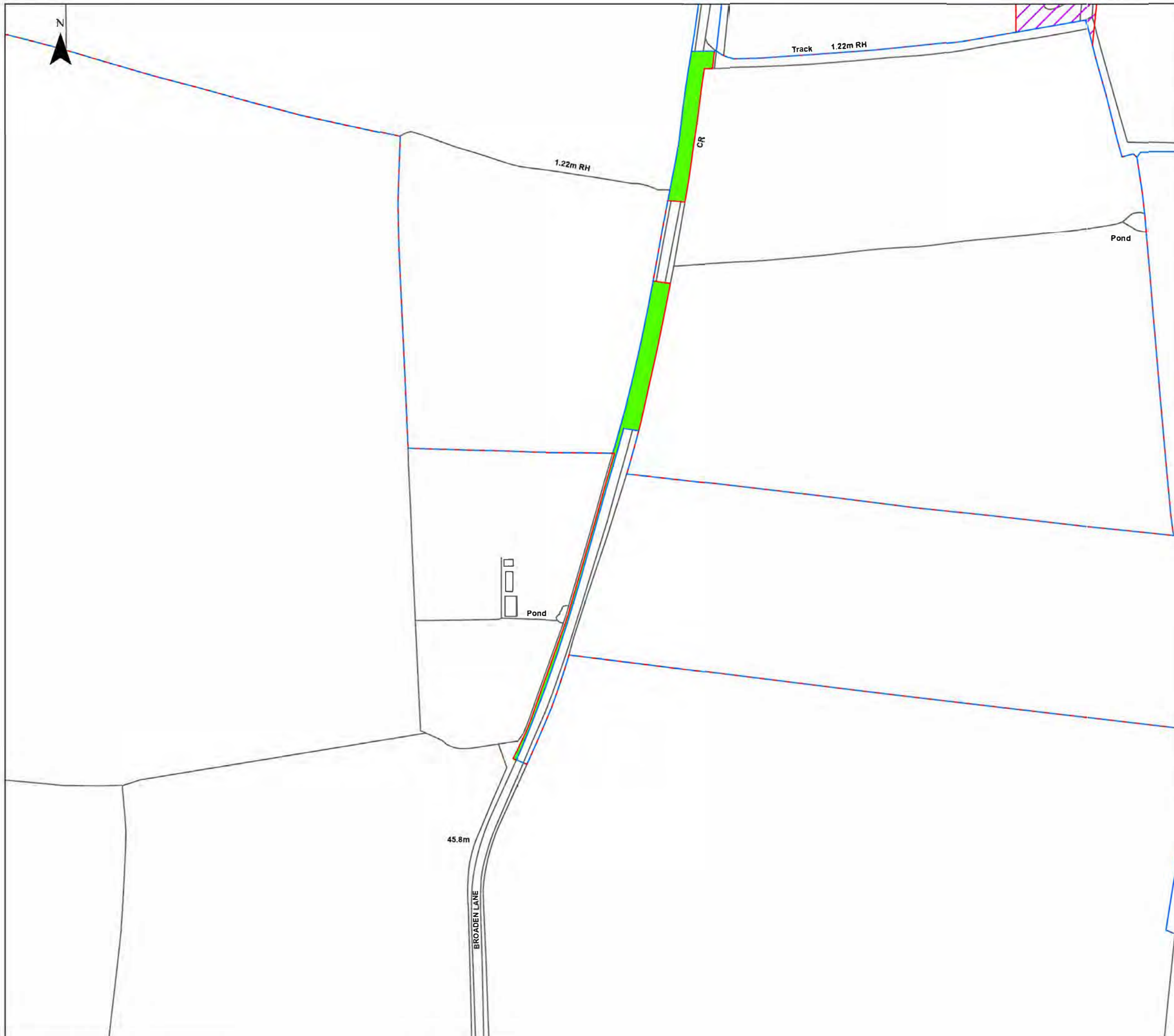
- Order Limits
- Order Limits - PEIR
- Areas Added to Order Limits between PEIR and Submission
- Areas Removed from the Order Limits between PEIR and Submission

© Crown copyright and database rights 2025 Ordnance Survey AC0000808122
© Crown copyright and database rights 2025 Ordnance Survey AC0000848896



APFP Regulation: 5(2)(a)	Application Doc No. 6.2.5.4
Ref: 6.2.5.4	Date: 04/03/2026
Drawn: TL	Checked: LB

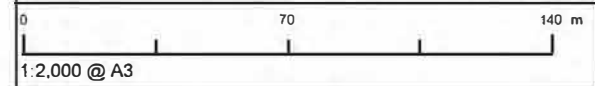
Figure 5.4: Alterations to the Site Boundary Between PEIR and Submission
Sheet 96 of 118
Revision B



Legend

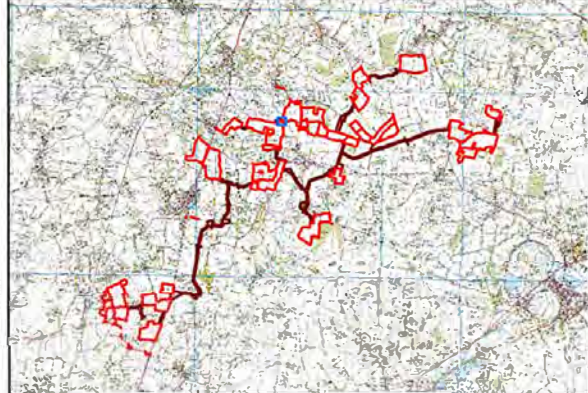
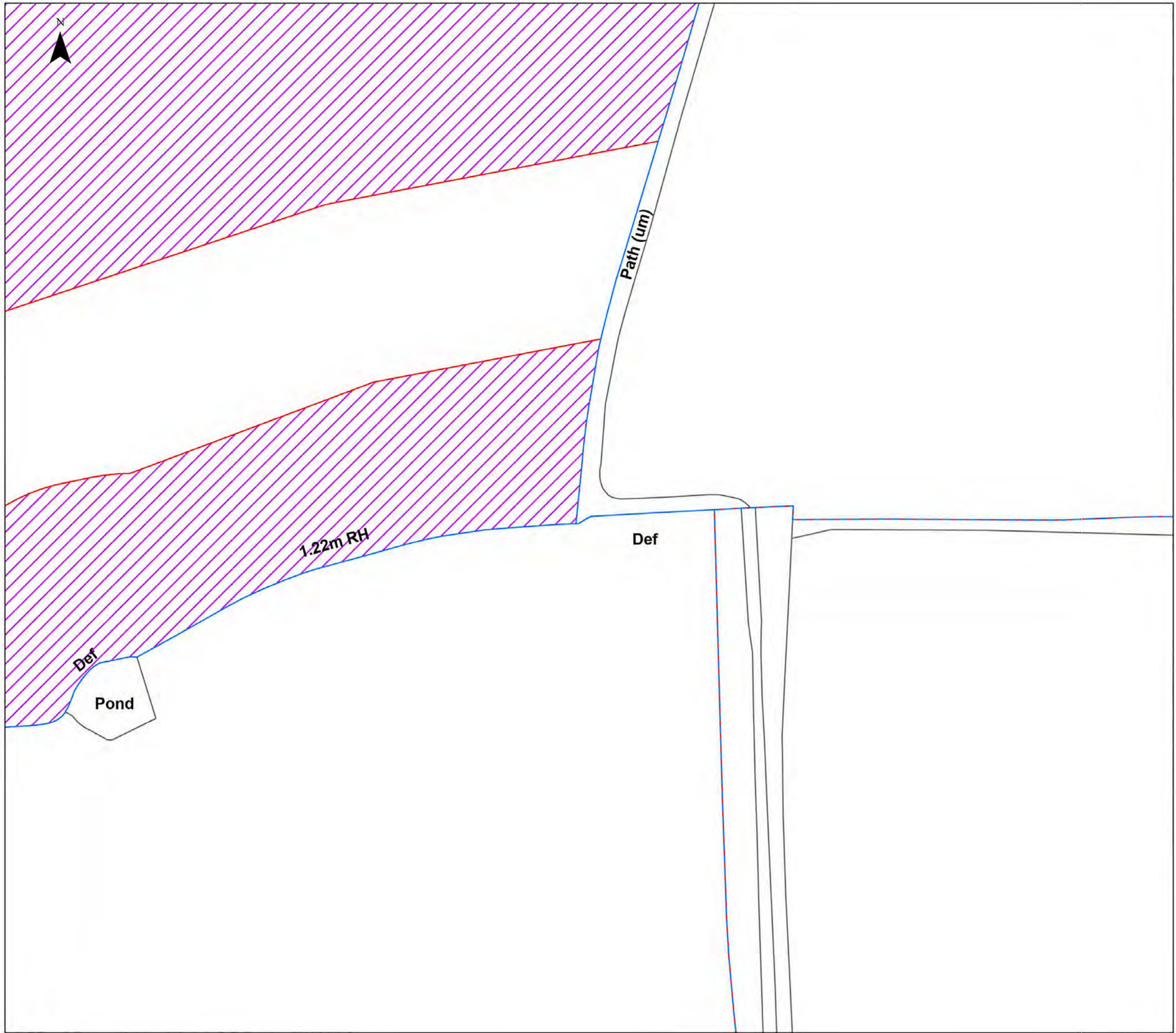
- Order Limits
- Order Limits - PEIR
- Areas Added to Order Limits between PEIR and Submission
- Areas Removed from the Order Limits between PEIR and Submission

© Crown copyright and database rights 2025 Ordnance Survey AC0000908122
© Crown copyright and database rights 2025 Ordnance Survey AC0000849896



APFP Regulation: 5(2)(a)	Application Doc No. 6.2.5.4
Ref: 6.2.5.4	Date: 04/03/2026
Drawn: TL	Checked: LB

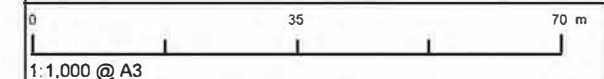
Figure 5.4: Alterations to the Site Boundary Between PEIR and Submission
Sheet 97 of 118
Revision B



Legend

- Order Limits
- Order Limits - PEIR
- Areas Added to Order Limits between PEIR and Submission
- Areas Removed from the Order Limits between PEIR and Submission

© Crown copyright and database rights 2025 Ordnance Survey AC0000908122
© Crown copyright and database rights 2025 Ordnance Survey AC0000849886



APFP Regulation: 5(2)(a)	Application Doc No. 6.2.5.4
Ref: 6.2.5.4	Date: 04/03/2026
Drawn: TL	Checked: LB

Figure 5.4: Alterations to the Site Boundary Between PEIR and Submission
Sheet 98 of
118 Revision B



44.4m





Track 1.22m RH

1.22m RH

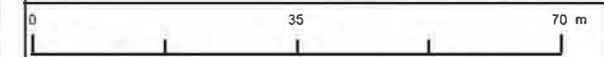
CR



Legend

-  Order Limits
-  Order Limits - PEIR
-  Areas Added to Order Limits between PEIR and Submission
-  Areas Removed from the Order Limits between PEIR and Submission

© Crown copyright and database rights 2025 Ordnance Survey AC0000908122
© Crown copyright and database rights 2025 Ordnance Survey AC0000849886

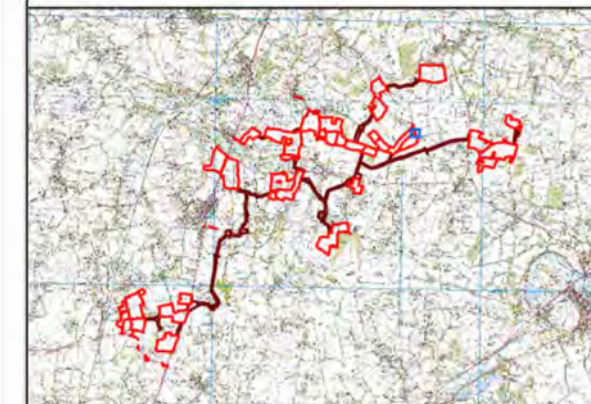


1:1,000 @ A3

APFP Regulation: 5(2)(a)	Application Doc No. 6.2.5.4
Ref: 6.2.5.4	Date: 04/03/2026
Drawn: TL	Checked: LB

Figure 5.4: Alterations to the Site Boundary Between PEIR and Submission
Sheet 99 of 118
Revision B

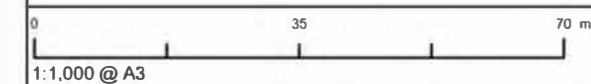




Legend

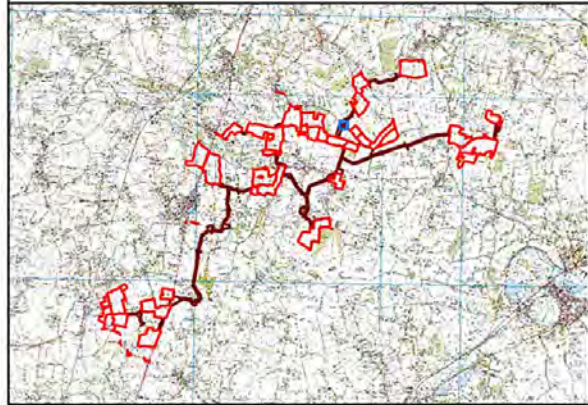
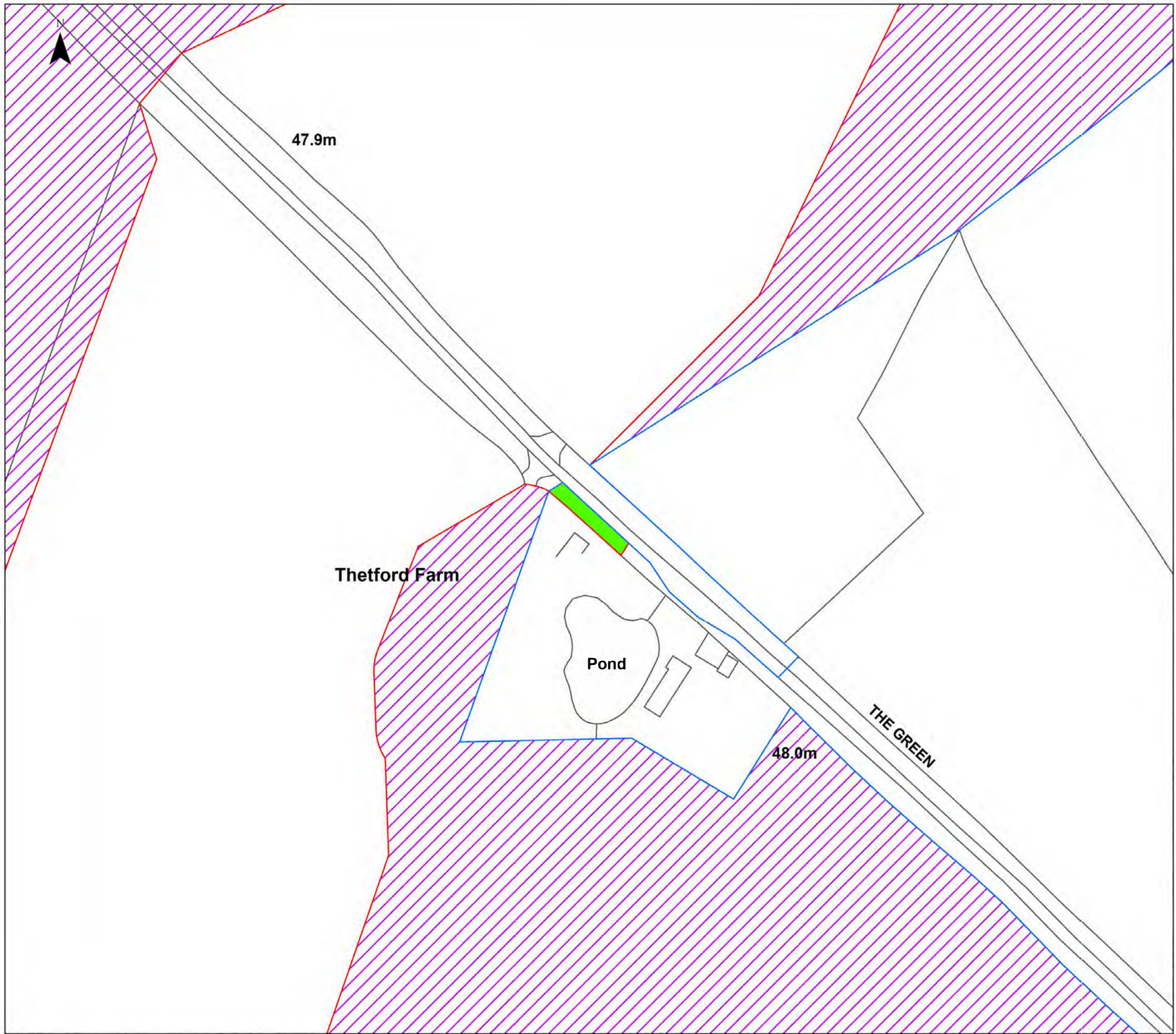
- Order Limits
- Order Limits - PEIR
- Areas Added to Order Limits between PEIR and Submission

© Crown copyright and database rights 2025 Ordnance Survey AC0000808122
© Crown copyright and database rights 2025 Ordnance Survey AC0000848896



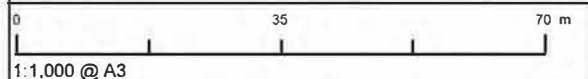
APFP Regulation: 5(2)(a)	Application Doc No. 6.2.5.4
Ref: 6.2.5.4	Date: 04/03/2026
Drawn: TL	Checked: LB

Figure 5.4: Alterations to the Site Boundary Between PEIR and Submission
Sheet 100 of 118
Revision B



- Legend**
- Order Limits
 - Order Limits - PEIR
 - Areas Added to Order Limits between PEIR and Submission
 - Areas Removed from the Order Limits between PEIR and Submission

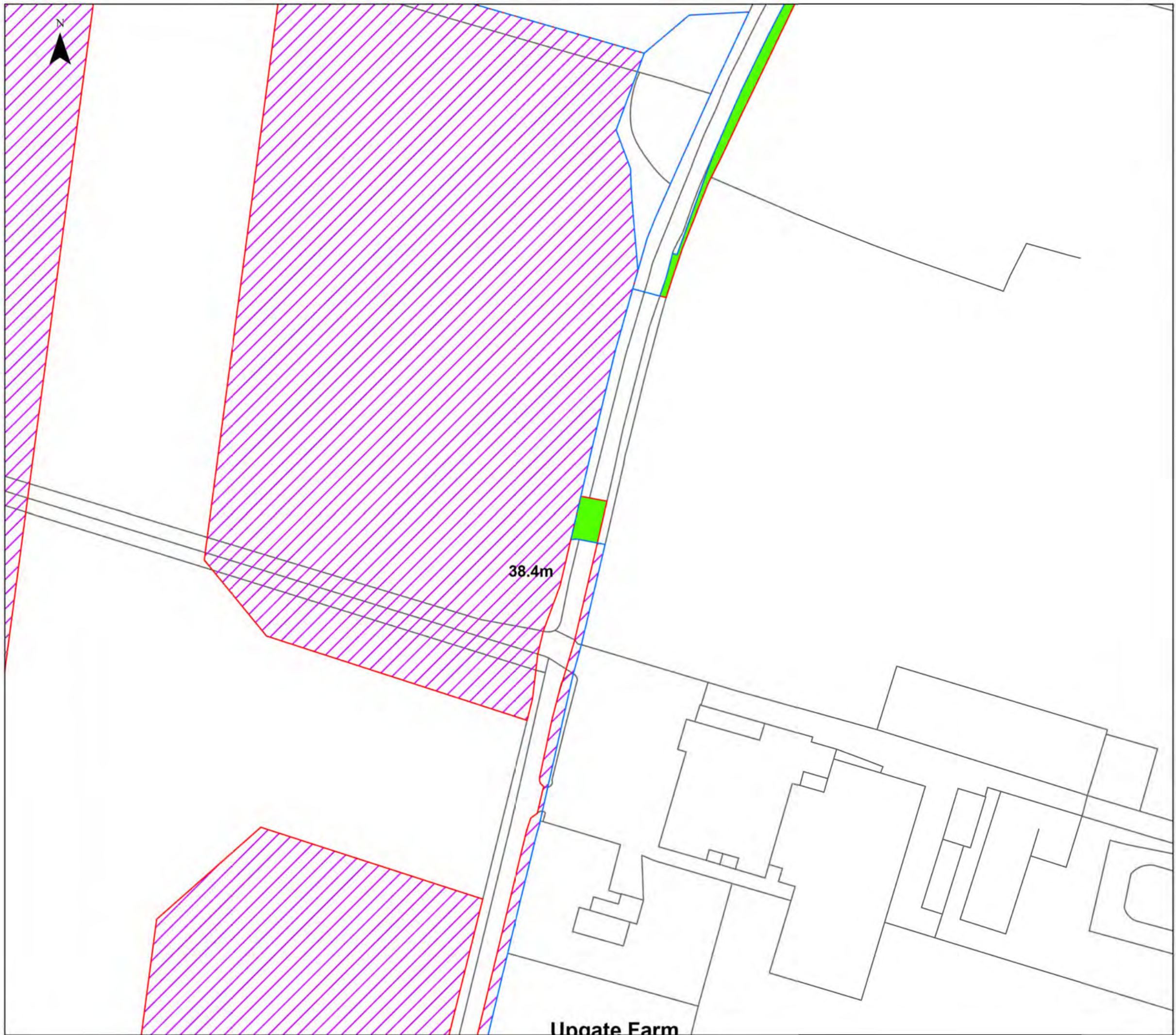
© Crown copyright and database rights 2025 Ordnance Survey AC0000908122
© Crown copyright and database rights 2025 Ordnance Survey AC0000849886



1:1,000 @ A3

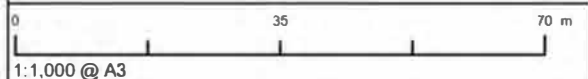
APFP Regulation: 5(2)(a)	Application Doc No. 6.2.5.4
Ref: 6.2.5.4	Date: 04/03/2026
Drawn: TL	Checked: LB

Figure 5.4: Alterations to the Site Boundary Between PEIR and Submission
Sheet 101 of 118 Revision B



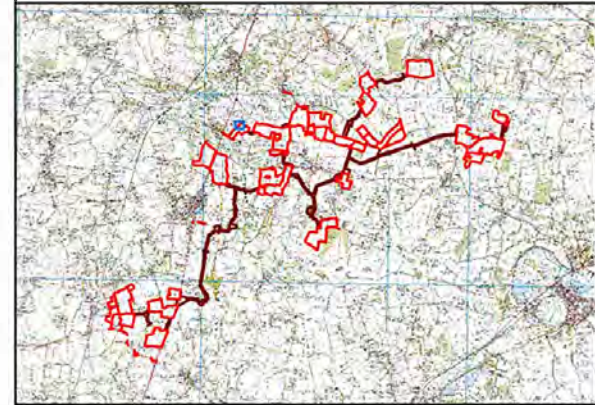
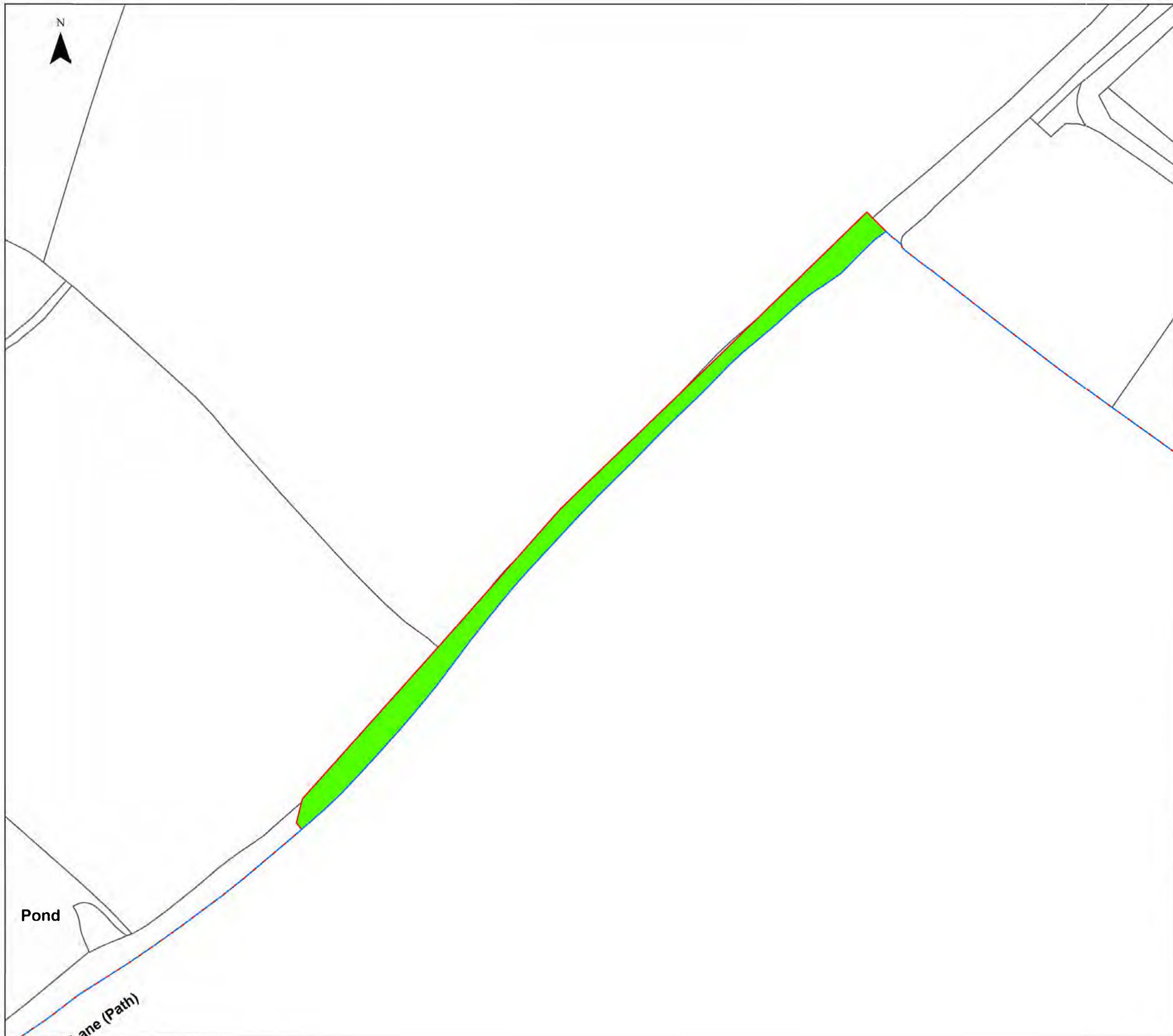
- Legend**
- Order Limits
 - Order Limits - PEIR
 - Areas Added to Order Limits between PEIR and Submission
 - Areas Removed from the Order Limits between PEIR and Submission

© Crown copyright and database rights 2025 Ordnance Survey AC0000808122
© Crown copyright and database rights 2025 Ordnance Survey AC0000848896







APFP Regulation: 5(2)(a)	Application Doc No. 6.2.5.4
Ref: 6.2.5.4	Date: 04/03/2026
Drawn: TL	Checked: LB

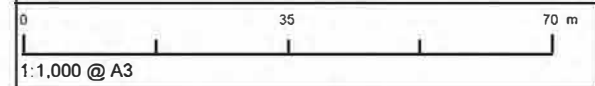
Figure 5.4: Alterations to the Site Boundary Between PEIR and Submission
Sheet 102 of 118
Revision B



Legend

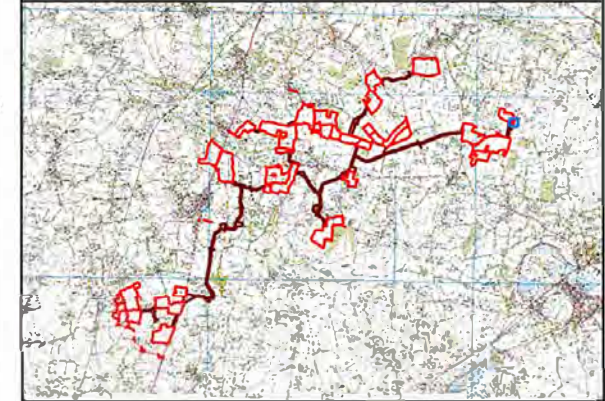
-  Order Limits
-  Order Limits - PEIR
-  Areas Added to Order Limits between PEIR and Submission
-  Areas Removed from the Order Limits between PEIR and Submission

© Crown copyright and database rights 2025 Ordnance Survey AC0000908122
© Crown copyright and database rights 2025 Ordnance Survey AC0000849886







APFP Regulation: 5(2)(a)	Application Doc No. 6.2.5.4
Ref: 6.2.5.4	Date: 04/03/2026
Drawn: TL	Checked: LB

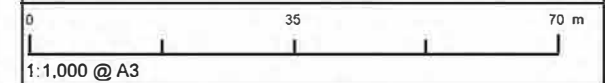
Figure 5.4: Alterations to the Site Boundary Between PEIR and Submission
Sheet 103 of 118 Revision B



Legend

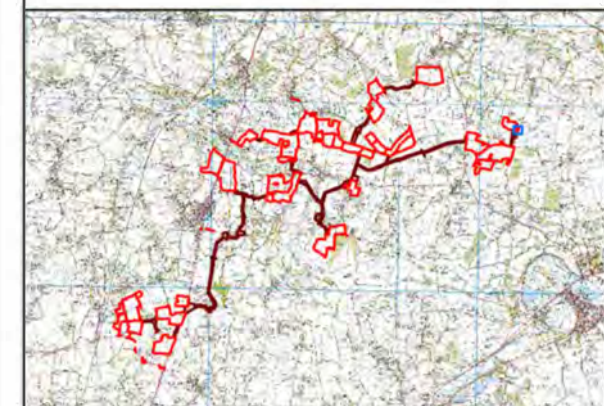
-  Order Limits
-  Order Limits - PEIR
-  Areas Added to Order Limits between PEIR and Submission
-  Areas Removed from the Order Limits between PEIR and Submission

© Crown copyright and database rights 2025 Ordnance Survey AC0000908122
© Crown copyright and database rights 2025 Ordnance Survey AC0000849886







APFP Regulation: 5(2)(a)	Application Doc No. 6.2.5.4
Ref: 6.2.5.4	Date: 04/03/2026
Drawn: TL	Checked: LB

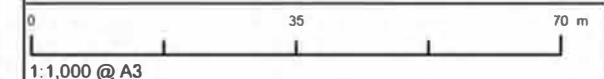
Figure 5.4: Alterations to the Site Boundary Between PEIR and Submission
Sheet 104 of
118 Revision B



Legend

-  Order Limits
-  Order Limits - PEIR
-  Areas Added to Order Limits between PEIR and Submission
-  Areas Removed from the Order Limits between PEIR and Submission

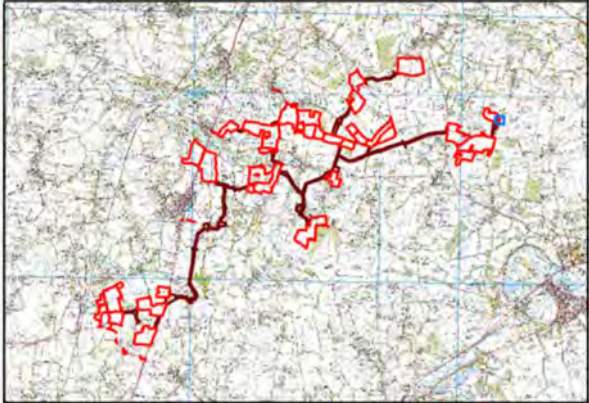
© Crown copyright and database rights 2025 Ordnance Survey AC0000808122
© Crown copyright and database rights 2025 Ordnance Survey AC0000848896







APFP Regulation: 5(2)(a)	Application Doc No. 6.2.5.4
Ref: 6.2.5.4	Date: 04/03/2026
Drawn: TL	Checked: LB

Figure 5.4: Alterations to the Site Boundary Between PEIR and Submission
Sheet 105 of 118
Revision B

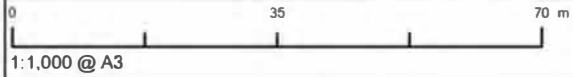
Ugdate



Legend

-  Order Limits
-  Order Limits - PEIR
-  Areas Added to Order Limits between PEIR and Submission
-  Areas Removed from the Order Limits between PEIR and Submission

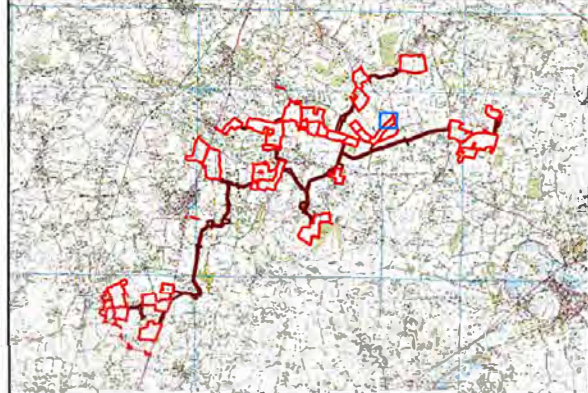
© Crown copyright and database rights 2025 Ordnance Survey AC0000808122
 © Crown copyright and database rights 2025 Ordnance Survey AC0000848896



APFP Regulation: 5(2)(a)	Application Doc No. 6.2.5.4
Ref: 6.2.5.4	Date: 04/03/2026
Drawn: TL	Checked: LB

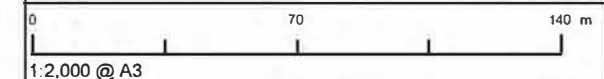
Figure 5.4: Alterations to the Site Boundary Between PEIR and Submission
 Sheet 106 of 118
 Revision B





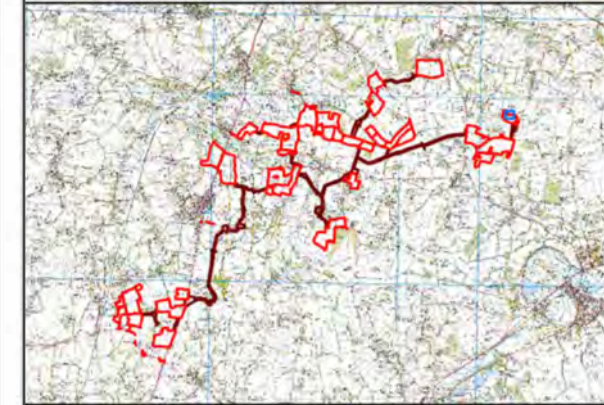
- Legend**
- Order Limits
 - Order Limits - PEIR
 - Areas Added to Order Limits between PEIR and Submission
 - Areas Removed from the Order Limits between PEIR and Submission

© Crown copyright and database rights 2025 Ordnance Survey AC0000908122
© Crown copyright and database rights 2025 Ordnance Survey AC0000849896



APFP Regulation: 5(2)(a)	Application Doc No. 6.2.5.4
Ref: 6.2.5.4	Date: 04/03/2026
Drawn: TL	Checked: LB

Figure 5.4: Alterations to the Site Boundary Between PEIR and Submission
Sheet 107 of 118
Revision B

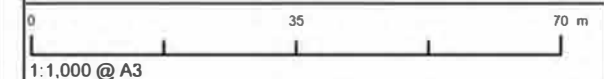


Legend

- Order Limits
- Order Limits - PEIR
- Areas Added to Order Limits between PEIR and Submission

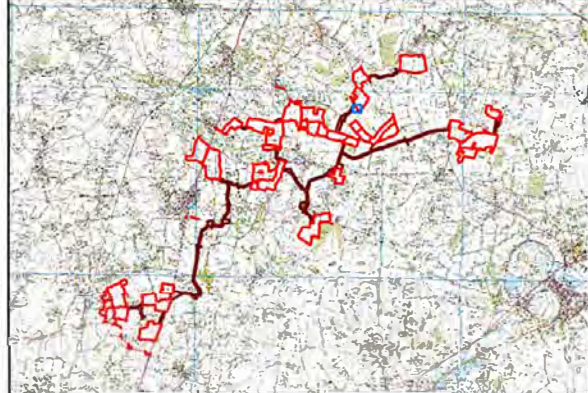
Drain

© Crown copyright and database rights 2025 Ordnance Survey AC0000808122
© Crown copyright and database rights 2025 Ordnance Survey AC0000848896



APFP Regulation: 5(2)(a)	Application Doc No. 6.2.5.4
Ref: 6.2.5.4	Date: 04/03/2026
Drawn: TL	Checked: LB

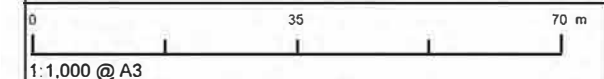
Figure 5.4: Alterations to the Site Boundary Between PEIR and Submission
Sheet 108 of 118
Revision B



Legend

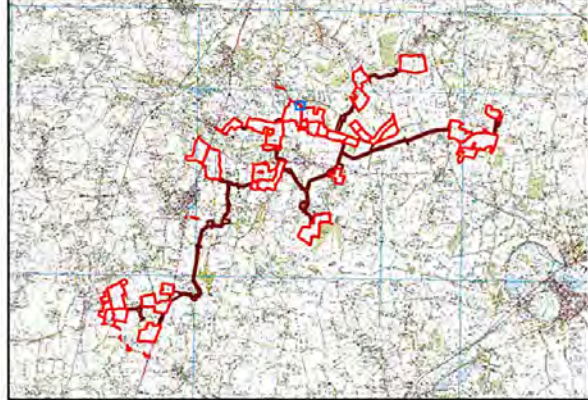
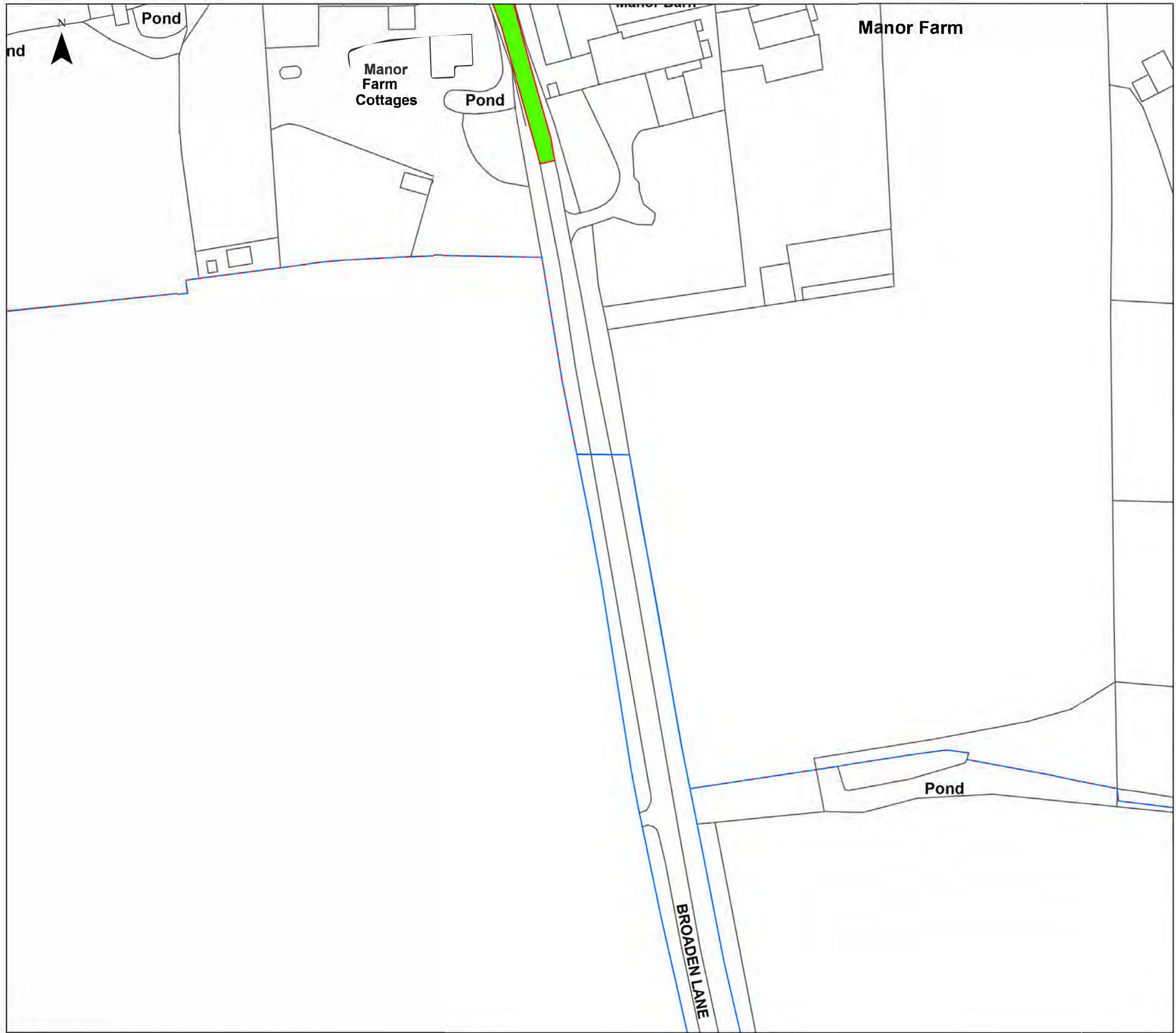
- Order Limits
- Order Limits - PEIR
- Areas Added to Order Limits between PEIR and Submission
- Areas Removed from the Order Limits between PEIR and Submission

© Crown copyright and database rights 2025 Ordnance Survey AC0000908122
© Crown copyright and database rights 2025 Ordnance Survey AC0000849886



APFP Regulation: 5(2)(a)	Application Doc No. 6.2.5.4
Ref: 6.2.5.4	Date: 04/03/2026
Drawn: TL	Checked: LB

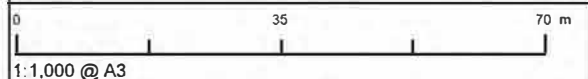
Figure 5.4: Alterations to the Site Boundary Between PEIR and Submission
Sheet 109 of 118
Revision B



Legend

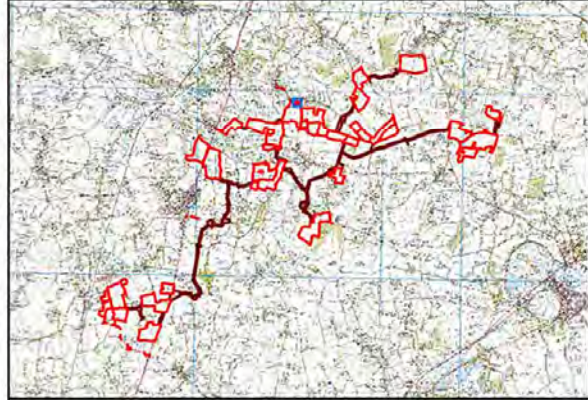
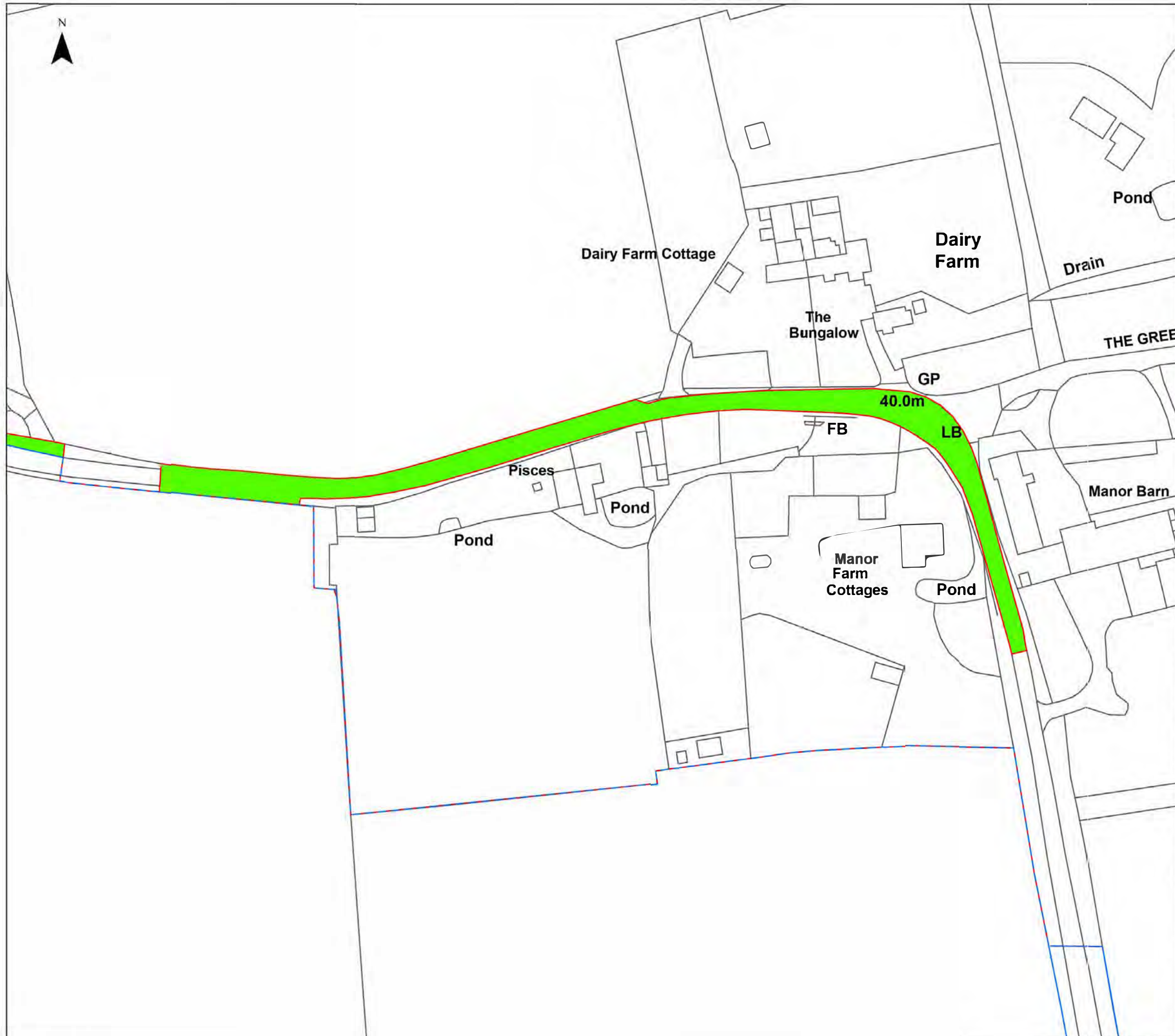
- Order Limits
- Order Limits - PEIR
- Areas Added to Order Limits between PEIR and Submission
- Areas Removed from the Order Limits between PEIR and Submission

© Crown copyright and database rights 2025 Ordnance Survey AC0000908122
© Crown copyright and database rights 2025 Ordnance Survey AC0000849886



APFP Regulation: 5(2)(a)	Application Doc No. 6.2.5.4
Ref: 6.2.5.4	Date: 04/03/2026
Drawn: TL	Checked: LB

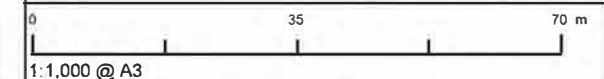
Figure 5.4: Alterations to the Site Boundary Between PEIR and Submission
Sheet 110 of 118
Revision B



Legend

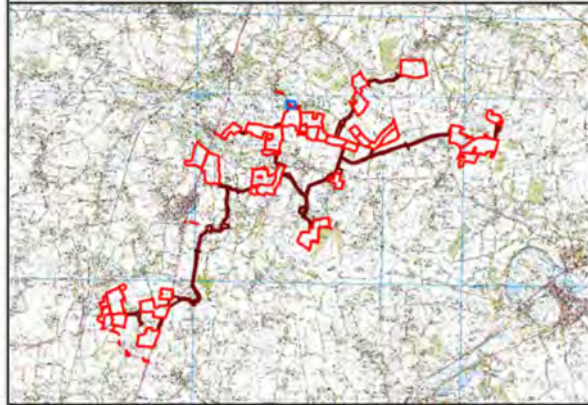
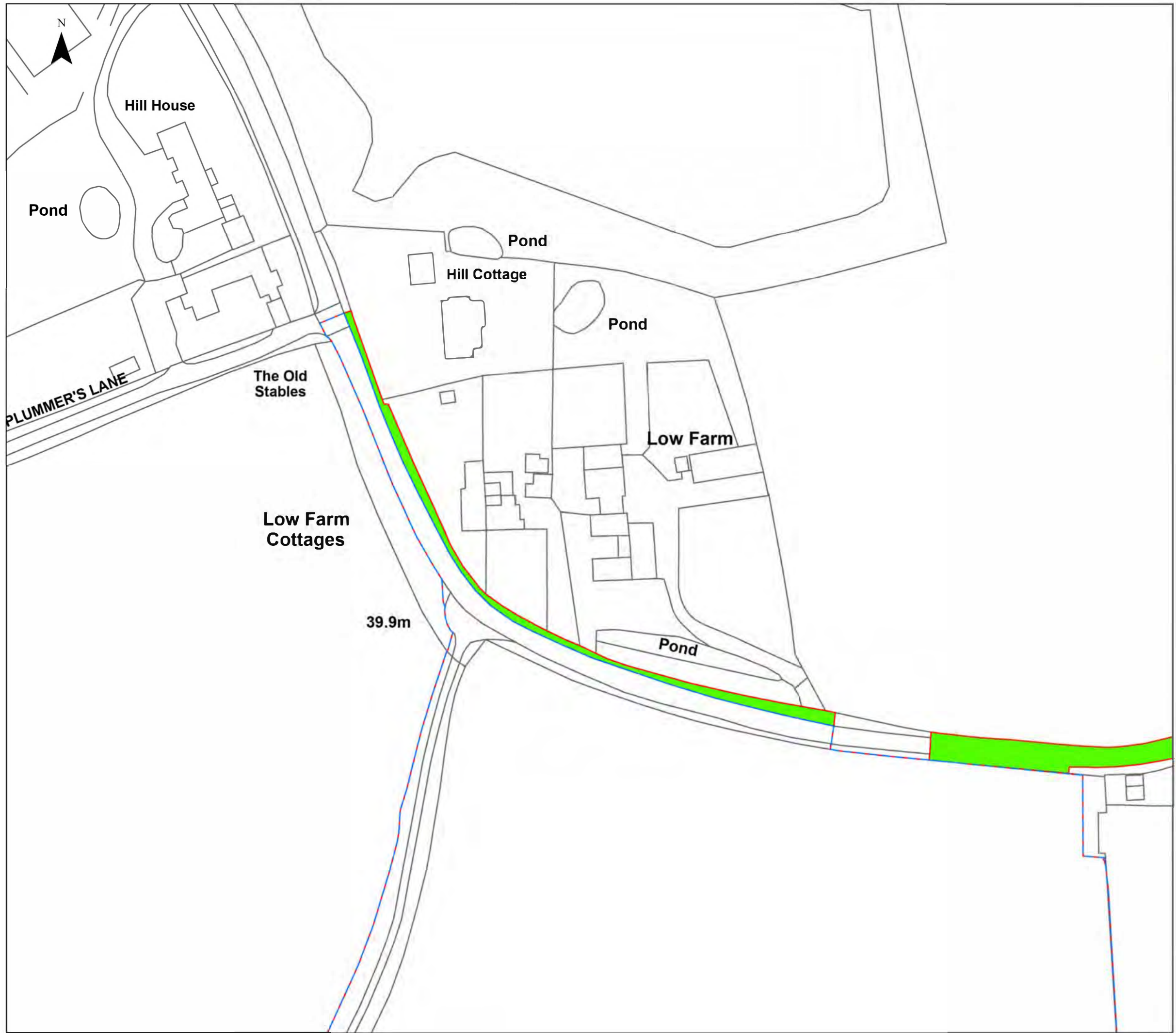
- Order Limits
- Order Limits - PEIR
- Areas Added to Order Limits between PEIR and Submission
- Areas Removed from the Order Limits between PEIR and Submission

© Crown copyright and database rights 2025 Ordnance Survey AC0000908122
© Crown copyright and database rights 2025 Ordnance Survey AC0000849886



APFP Regulation: 5(2)(a)	Application Doc No. 6.2.5.4
Ref: 6.2.5.4	Date: 04/03/2026
Drawn: TL	Checked: LB

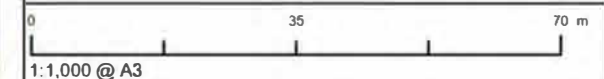
Figure 5.4: Alterations to the Site Boundary Between PEIR and Submission
Sheet 111 of 118
Revision B



Legend

- Order Limits
- Order Limits - PEIR
- Areas Added to Order Limits between PEIR and Submission
- Areas Removed from the Order Limits between PEIR and Submission




© Crown copyright and database rights 2025 Ordnance Survey AC0000808122
© Crown copyright and database rights 2025 Ordnance Survey AC0000848896



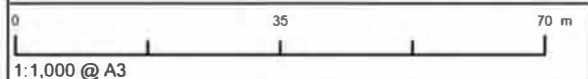
APFP Regulation: 5(2)(a)	Application Doc No. 6.2.5.4
Ref: 6.2.5.4	Date: 04/03/2026
Drawn: TL	Checked: LB

Figure 5.4: Alterations to the Site Boundary Between PEIR and Submission
Sheet 112 of 118
Revision B



- Legend**
-  Order Limits
 -  Order Limits - PEIR
 -  Areas Added to Order Limits between PEIR and Submission

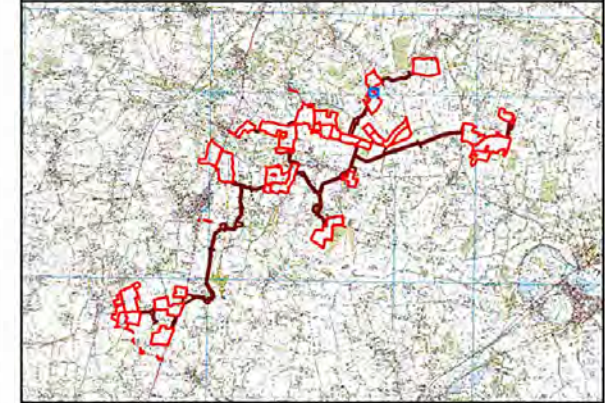
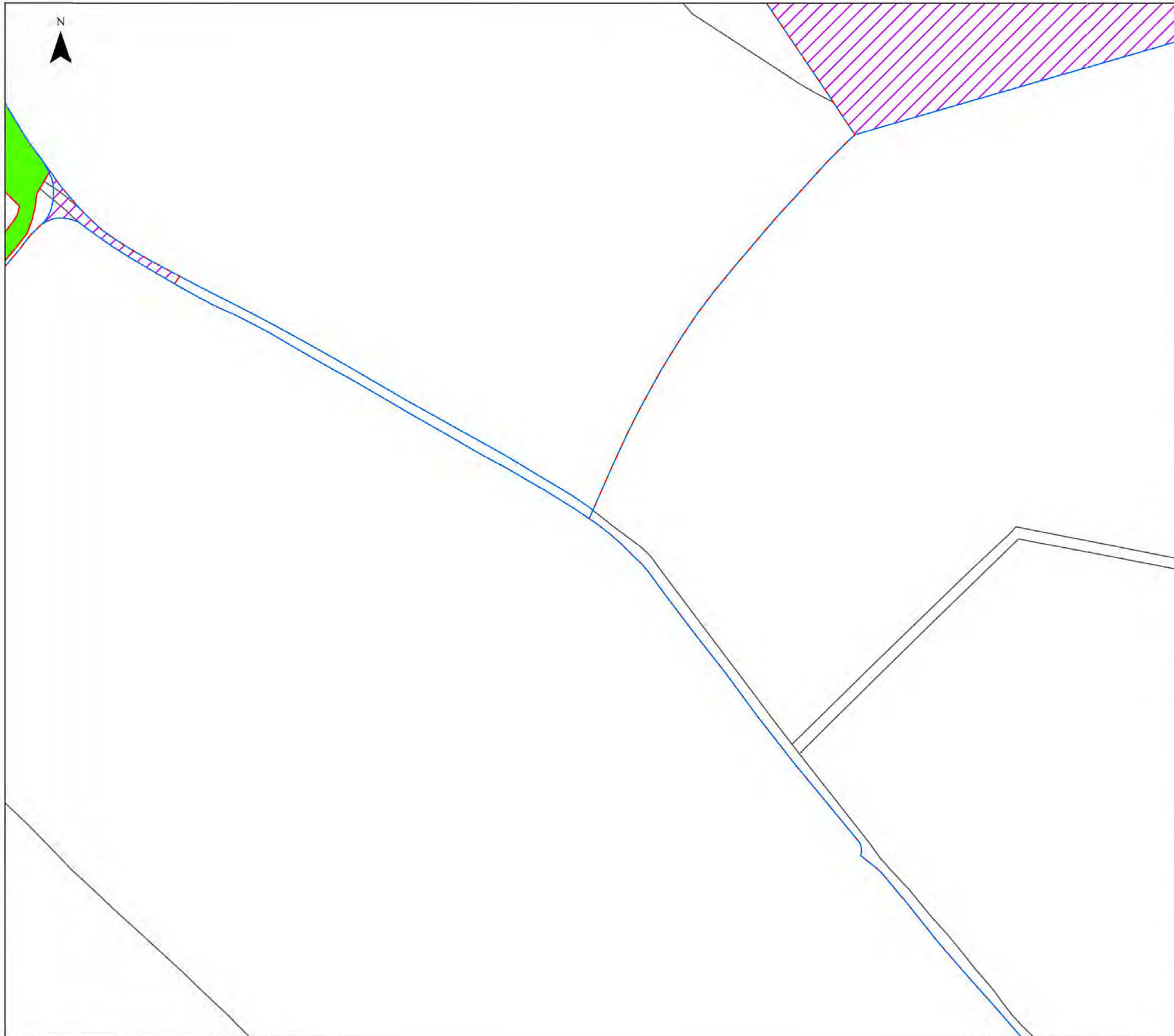
© Crown copyright and database rights 2025 Ordnance Survey AC0000808122
© Crown copyright and database rights 2025 Ordnance Survey AC0000848896



1:1,000 @ A3

APFP Regulation: 5(2)(a)	Application Doc No. 6.2.5.4
Ref: 6.2.5.4	Date: 04/03/2026
Drawn: TL	Checked: LB

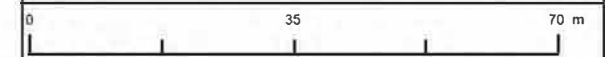
Figure 5.4: Alterations to the Site Boundary Between PEIR and Submission
Sheet 113 of 118
Revision B



Legend

- Order Limits
- Order Limits - PEIR
- Areas Added to Order Limits between PEIR and Submission
- Areas Removed from the Order Limits between PEIR and Submission

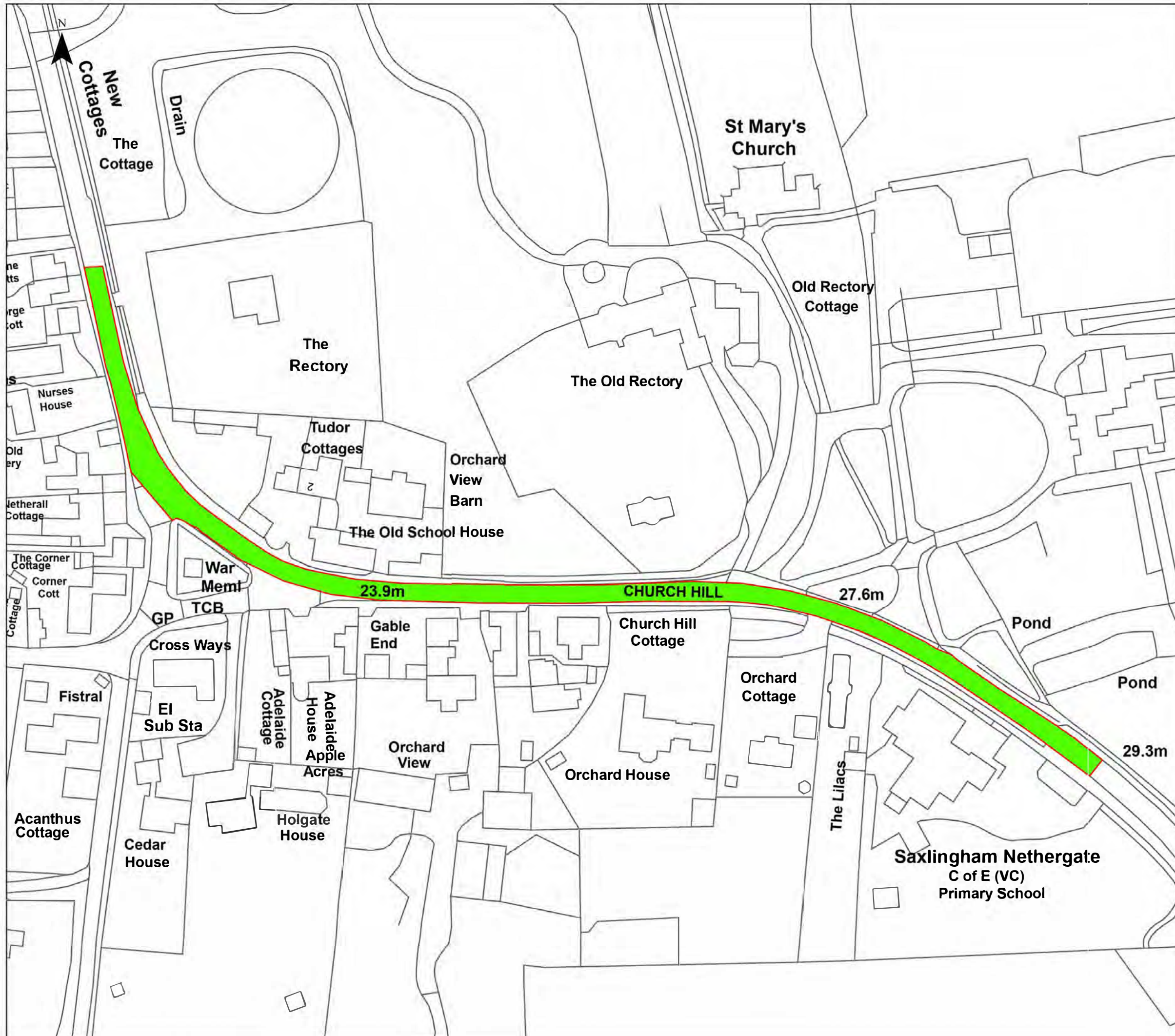
© Crown copyright and database rights 2025 Ordnance Survey AC0000908122
© Crown copyright and database rights 2025 Ordnance Survey AC0000849886



1:1,000 @ A3

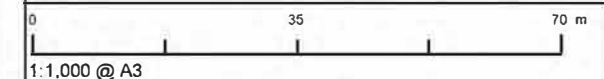
APFP Regulation: 5(2)(a)	Application Doc No. 6.2.5.4
Ref: 6.2.5.4	Date: 04/03/2026
Drawn: TL	Checked: LB

Figure 5.4: Alterations to the Site Boundary Between PEIR and Submission
Sheet 114 of 118
Revision B



- Legend**
- Order Limits
 - Order Limits - PEIR
 - Areas Added to Order Limits between PEIR and Submission

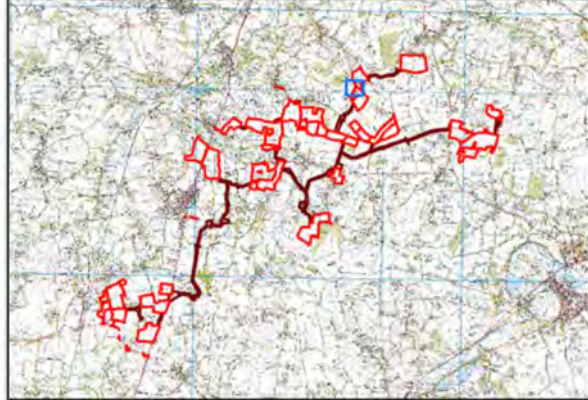
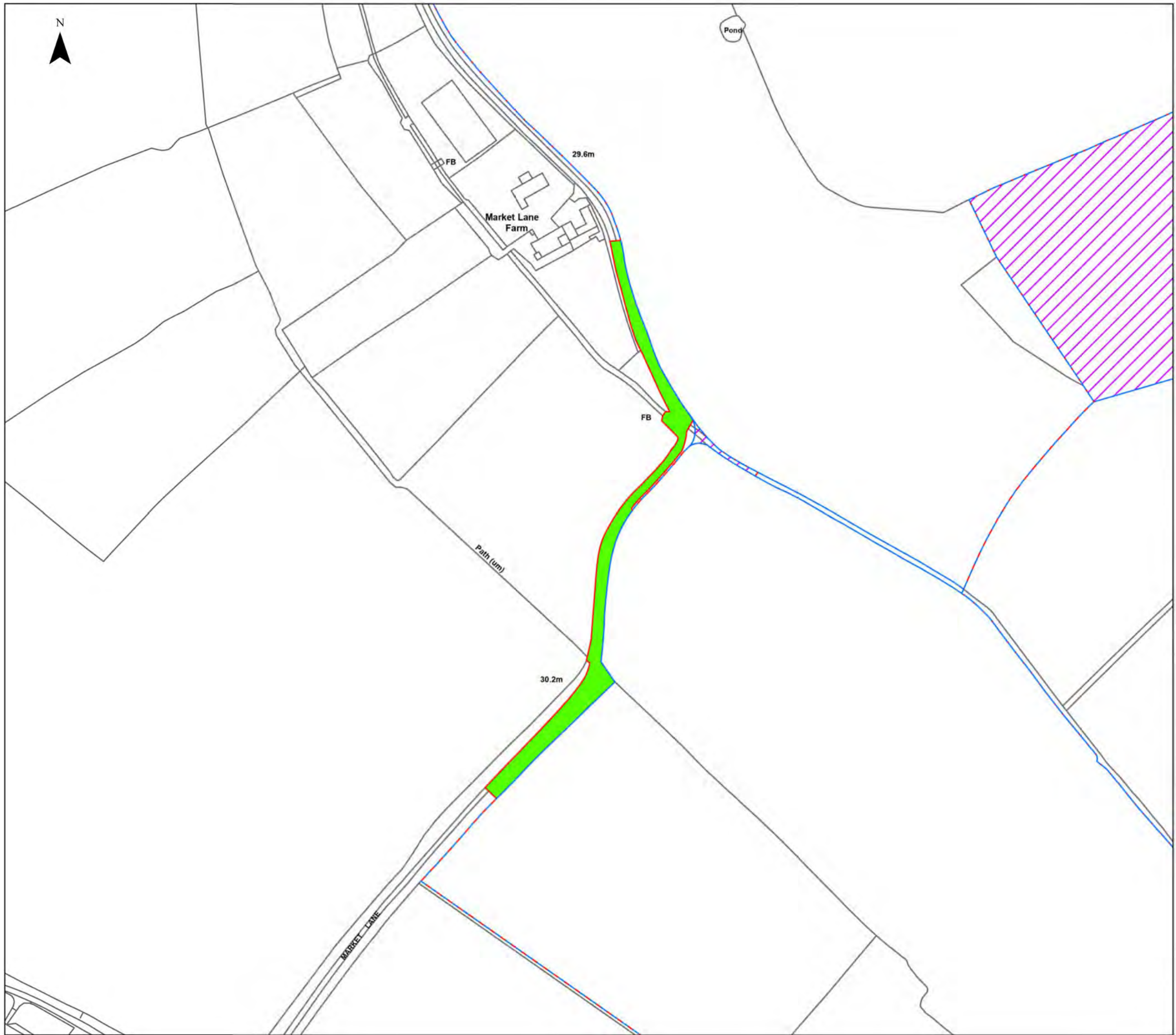
© Crown copyright and database rights 2025 Ordnance Survey AC000090122
© Crown copyright and database rights 2025 Ordnance Survey AC000084986



1:1,000 @ A3

APFP Regulation: 5(2)(a)	Application Doc No. 6.2.5.4
Ref: 6.2.5.4	Date: 04/03/2026
Drawn: TL	Checked: LB

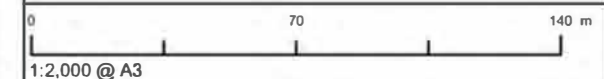
Figure 5.4: Alterations to the Site Boundary Between PEIR and Submission
Sheet 115 of 118
Revision B



Legend

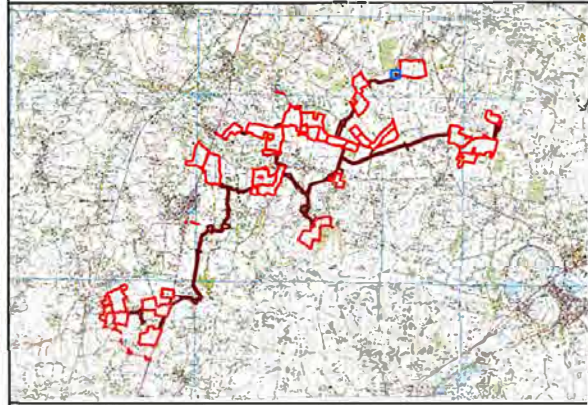
- Order Limits
- Order Limits - PEIR
- Areas Added to Order Limits between PEIR and Submission
- Areas Removed from the Order Limits between PEIR and Submission

© Crown copyright and database rights 2025 Ordnance Survey AC0000808122
© Crown copyright and database rights 2025 Ordnance Survey AC0000849886



APFP Regulation: 5(2)(a)	Application Doc No. 6.2.5.4
Ref: 6.2.5.4	Date: 04/03/2026
Drawn: TL	Checked: LB

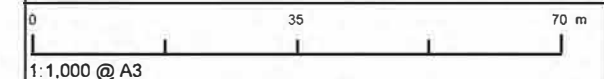
Figure 5.4: Alterations to the Site Boundary Between PEIR and Submission
Sheet 116 of 118
Revision B



Legend

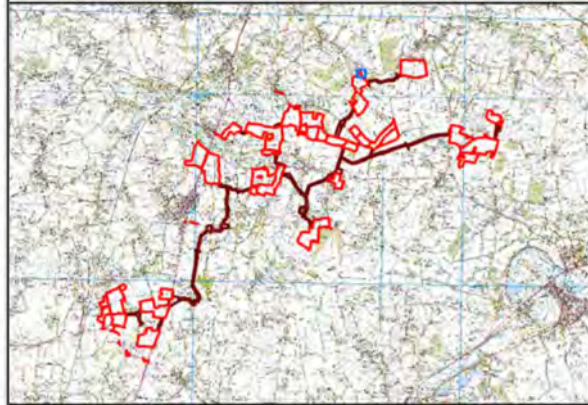
- Order Limits
- Order Limits - PEIR
- Areas Added to Order Limits between PEIR and Submission
- Areas Removed from the Order Limits between PEIR and Submission

© Crown copyright and database rights 2025 Ordnance Survey AC0000908122
© Crown copyright and database rights 2025 Ordnance Survey AC0000849886



APFP Regulation: 5(2)(a)	Application Doc No. 6.2.5.4
Ref: 6.2.5.4	Date: 04/03/2026
Drawn: TL	Checked: LB

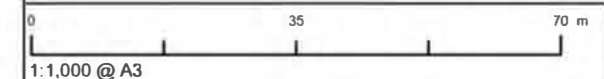
Figure 5.4: Alterations to the Site Boundary Between PEIR and Submission
Sheet 117 of 118
Revision B



Legend

- Order Limits
- Order Limits - PEIR
- Areas Added to Order Limits between PEIR and Submission

© Crown copyright and database rights 2025 Ordnance Survey AC0000808122
© Crown copyright and database rights 2025 Ordnance Survey AC0000848896



APFP Regulation: 5(2)(a)	Application Doc No. 6.2.5.4
Ref: 6.2.5.4	Date: 04/03/2026
Drawn: TL	Checked: LB

Figure 5.4: Alterations to the Site Boundary Between PEIR and Submission
Sheet 118 of 118
Revision B